SPRINGFIELD TOWNSHIP

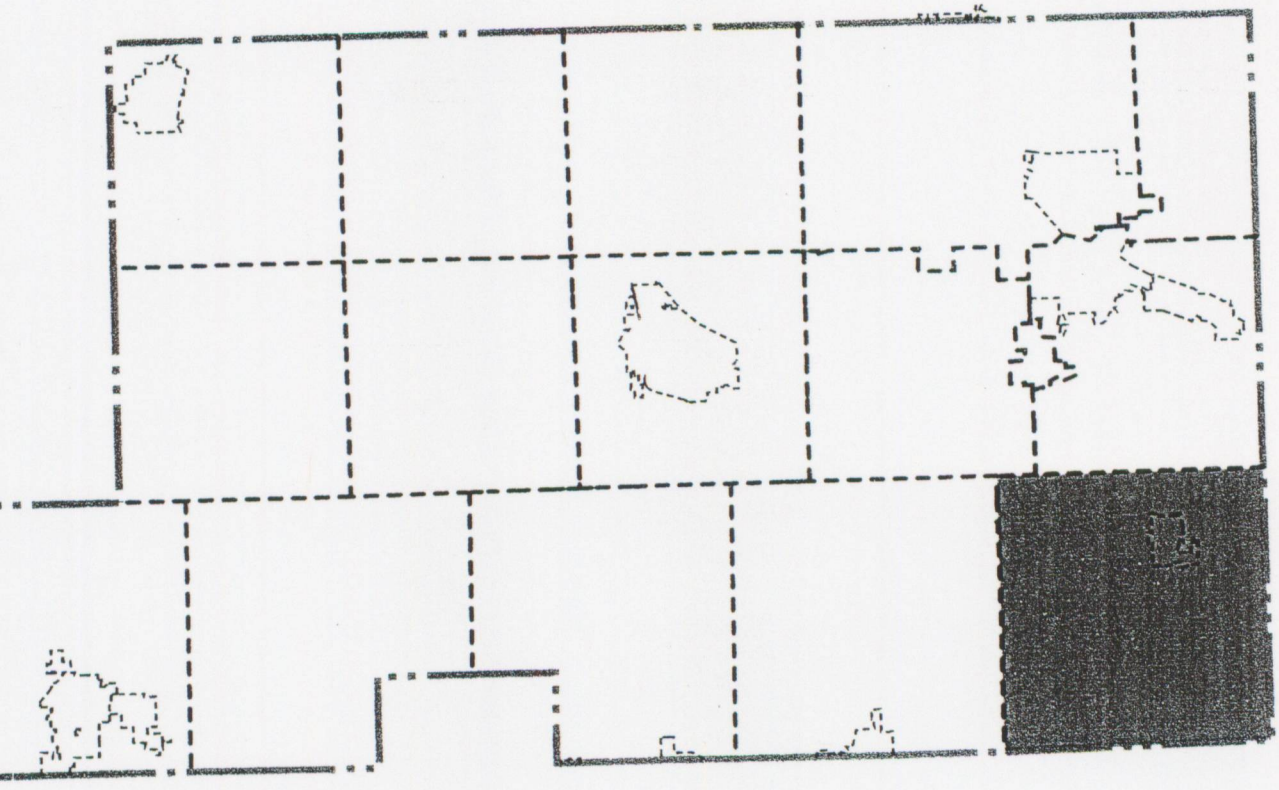

MAHONING COUNTY, OHIO

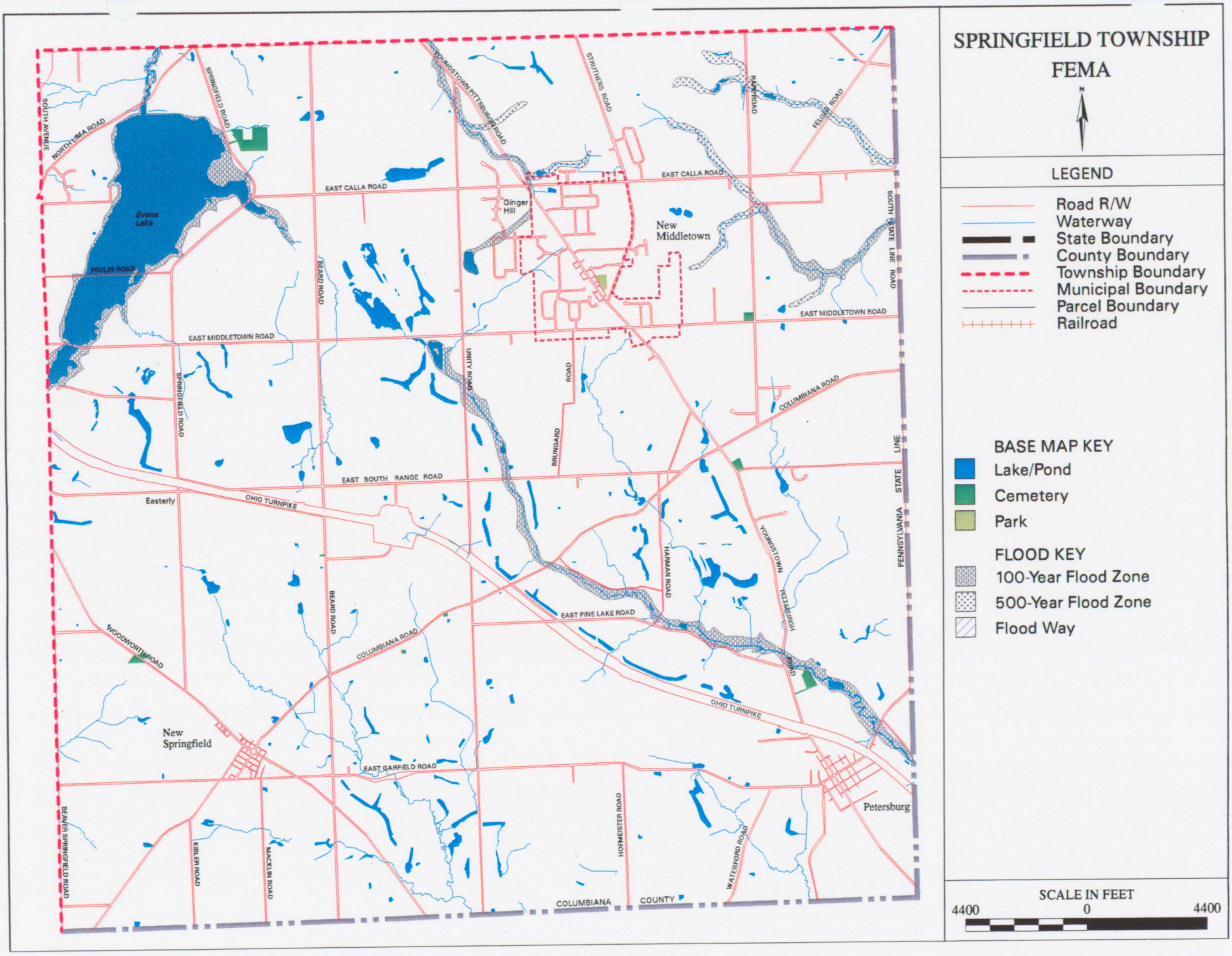
SPRINGFIELD TOWNSHIP
FEMA
N
LEGEND
Road R/W
Waterway
State Boundary
County Boundary
Township Boundary
Municipal Boundary
Parcel Boundary
Railroad
BASE MAP KEY
Lake/Pond
Cemetery
Park
FLOOD KEY
100-Year Flood Zone
500-Year Flood Zone
Flood Way
SCALE IN FEET
4400
0
4400
SOUTH AVENUE
NORTH LIMA ROAD
SPRINGFIELD ROAD
YOUNGSTOWN PITTSBURGH ROAD
STRUTHERS ROAD
HAAS ROAD
FELGER ROAD
EAST CALLA ROAD
Evans Lake
PAULIN ROAD
Ginger Hill
New Middletown
SOUTH STATE LINE ROAD
BEARD ROAD
EAST MIDDLETOWN ROAD
UNITY ROAD
BRUNGARD ROAD
COLUMBIANA ROAD
EAST SOUTH RANGE ROAD
Easterly
OHIO TURNPIKE
PENNSYLVANIA STATE LINE
HARMAN ROAD
YOUNGSTOWN PITTSBURGH ROAD
EAST PINE LAKE ROAD
WOODWORTH ROAD
New Springfield
EAST GARFIELD ROAD
Petersburg
BEAVER SPRINGFIELD ROAD
KIBLER ROAD
MACKLIN ROAD
HOFMEISTER ROAD
WATERFORD ROAD
COLUMBIANA COUNTY

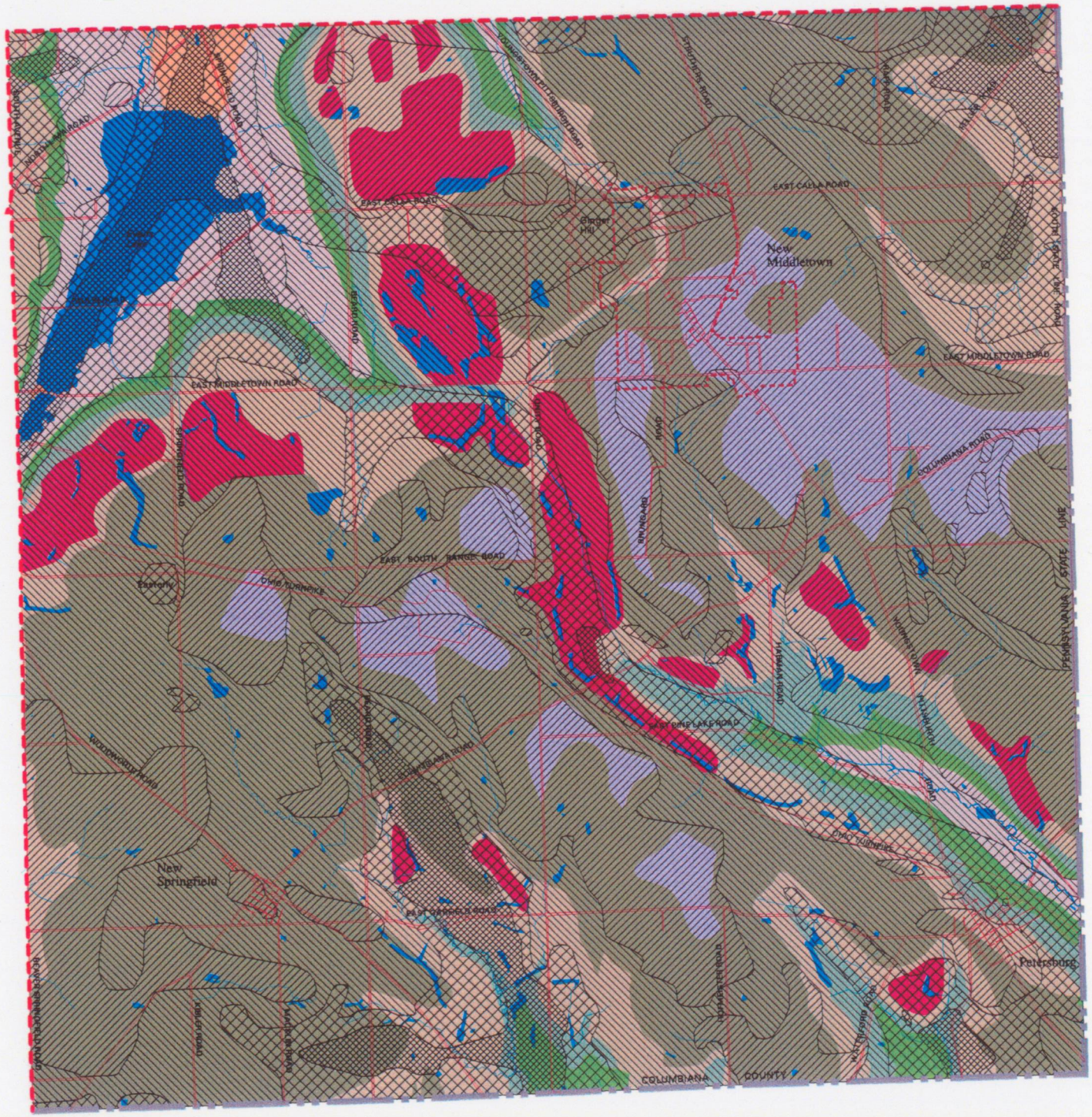

SPRINGFIELD TOWNSHIP GEOLOGIC FEATURES

N

LEGEND

- Road R/W
- Waterway
- State Boundary
- County Boundary
- Township Boundary
- Municipal Boundary
- Parcel Boundary
- Railroad

FORMATION

- Cuyahoga
- Sharon
- Connoquenessing
- Mercer
- Homewood
- Clarion
- Kittanning
- Lower Freeport
- Upper Freeport
- Mine Spoil

DRIFT THICKNESS

- 0′-25′
- 25′-50′
- 50′-100′
- 100′-150′
- 150′-200′
- 200′-250′
- 250′-300′

SCALE IN FEET

4400 0 4400

SPRINGFIELD TOWNSHIP
2002 MARKET VALUE

LEGEND

- Road R/W
- Waterway
- State Boundary
- County Boundary
- Township Boundary
- Municipal Boundary
- Parcel Boundary
- Railroad

MARKET VALUE

- $1,000 - $50,000
- $51,000 - $100,000
- $101,000 - $150,000
- $151,000 - $200,000
- $201,000 - $250,000
- $251,000 - +

SCALE IN FEET

4400 0 4400

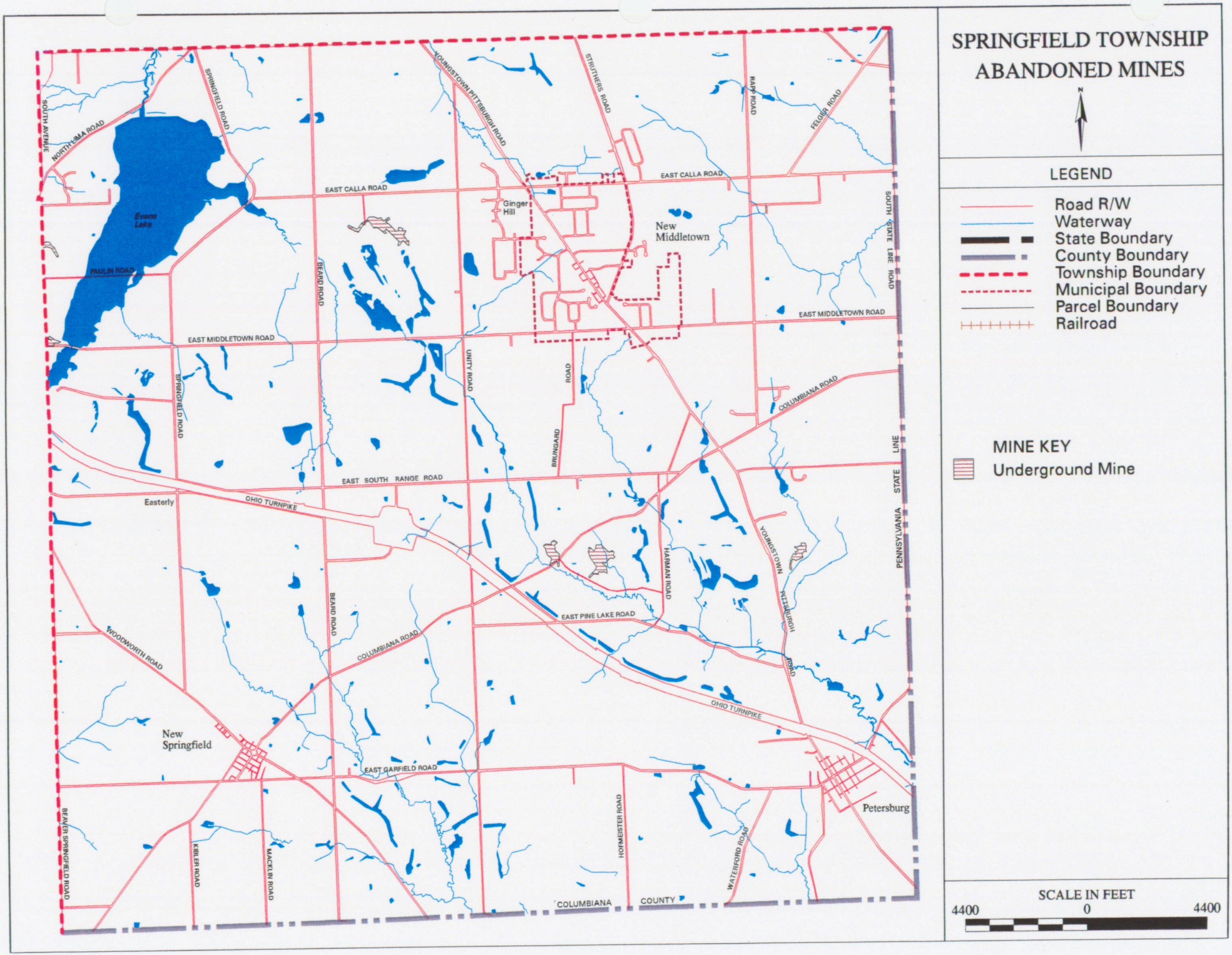
SPRINGFIELD TOWNSHIP
ABANDONED MINES
N
LEGEND
Road R/W
Waterway
State Boundary
County Boundary
Township Boundary
Municipal Boundary
Parcel Boundary
Railroad
MINE KEY
Underground Mine
SCALE IN FEET
4400
0
4400
Evans Lake
Ginger Hill
New Middletown
Easterly
New Springfield
Petersburg
COLUMBIANA COUNTY
SOUTH AVENUE
NORTH LIMA ROAD
SPRINGFIELD ROAD
YOUNGSTOWN PITTSBURGH ROAD
STRUTHERS ROAD
RAPP ROAD
FELGER ROAD
EAST CALLA ROAD
PAULIN ROAD
BEARD ROAD
SOUTH STATE LINE ROAD
EAST MIDDLETOWN ROAD
UNITY ROAD
BRUNGARD ROAD
COLUMBIANA ROAD
EAST SOUTH RANGE ROAD
OHIO TURNPIKE
HARMAN ROAD
YOUNGSTOWN PITTSBURGH ROAD
PENNSYLVANIA STATE LINE
EAST PINE LAKE ROAD
WOODWORTH ROAD
EAST GARFIELD ROAD
BEAVER SPRINGFIELD ROAD
KIBLER ROAD
MACKLIN ROAD
HOFMEISTER ROAD
WATERFORD ROAD

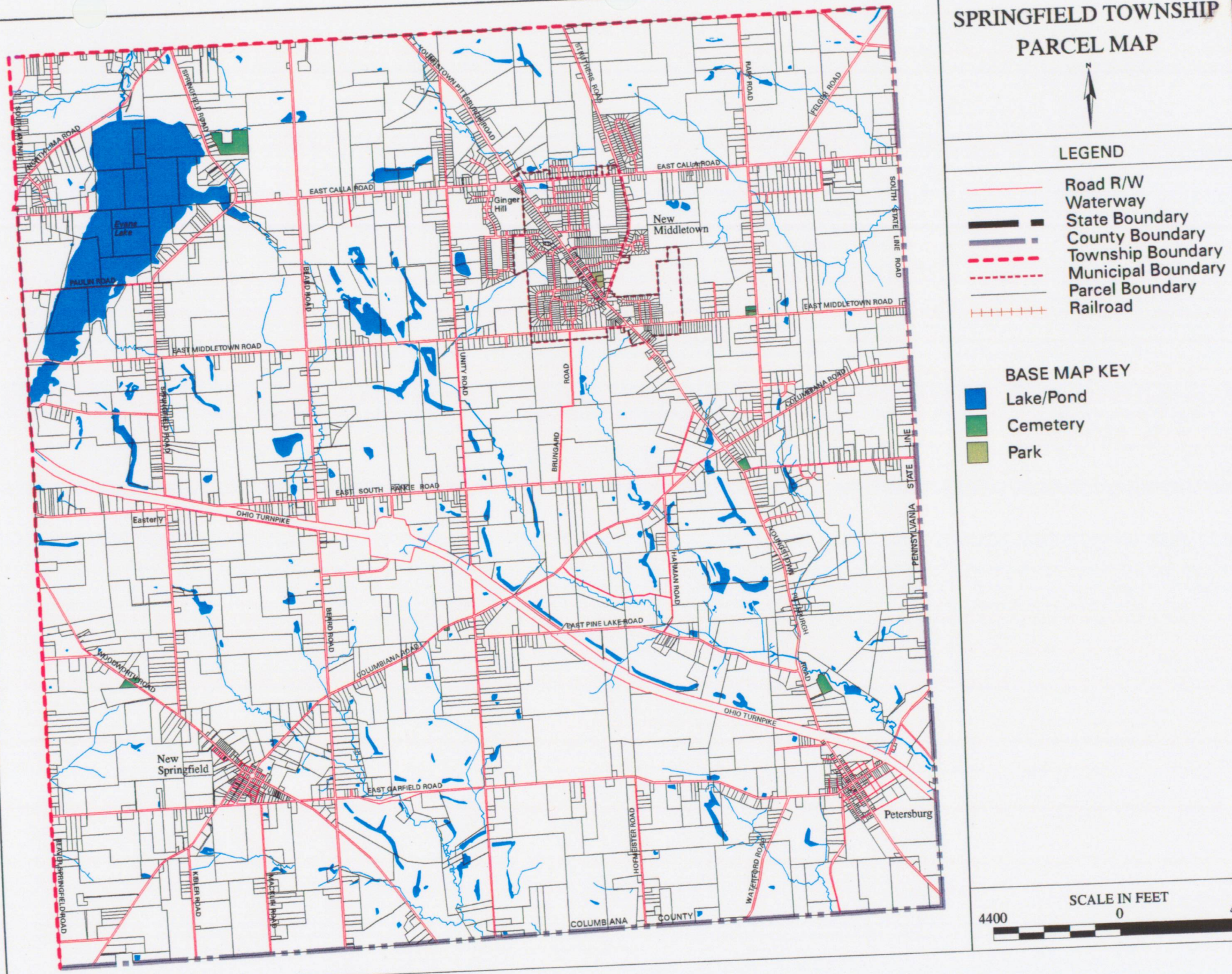
SPRINGFIELD TOWNSHIP
PARCEL MAP
N
LEGEND
Road R/W
Waterway
State Boundary
County Boundary
Township Boundary
Municipal Boundary
Parcel Boundary
Railroad
BASE MAP KEY
Lake/Pond
Cemetery
Park
SCALE IN FEET
4400
0
4400
Evans Lake
New Middletown
Ginger Hill
New Springfield
Petersburg
Easterly
EAST CALLA ROAD
EAST MIDDLETOWN ROAD
EAST SOUTH RANGE ROAD
OHIO TURNPIKE
EAST PINE LAKE ROAD
EAST GARFIELD ROAD
COLUMBIANA ROAD
PAULIN ROAD
SOUTH AVENUE
NORTH LIMA ROAD
SPRINGFIELD ROAD
BEARD ROAD
UNITY ROAD
BRUNGARD ROAD
HARMAN ROAD
YOUNGSTOWN PITTSBURGH ROAD
STRUTHERS ROAD
RAPP ROAD
FELGER ROAD
SOUTH STATE LINE ROAD
PENNSYLVANIA STATE LINE
WOODWORTH ROAD
BEAVER SPRINGFIELD ROAD
KIBLER ROAD
MACKLIN ROAD
HOFMEISTER ROAD
WATERFORD ROAD
COLUMBIANA COUNTY

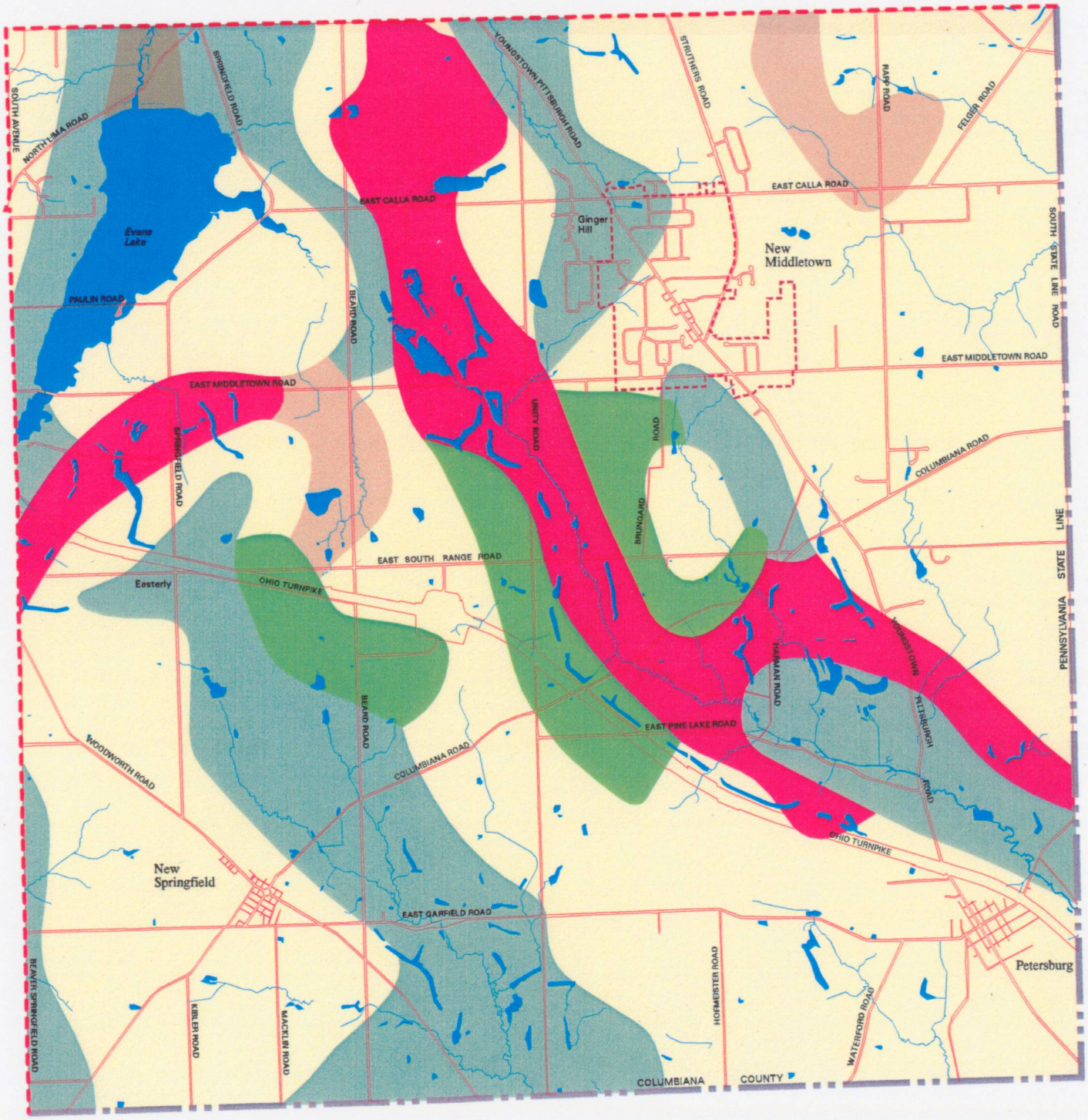

SPRINGFIELD TOWNSHIP GENERAL SOILS

N

LEGEND

- Road R/W
- Waterway
- State Boundary
- County Boundary
- Township Boundary
- Municipal Boundary
- Parcel Boundary
- Railroad

SOIL ASSOCIATION

- Canfield-Ravenna-Wooster
- Rittman-Wadsworth-Frenchtown
- Mahoning-Ellsworth-Trumbull
- Geeburg-Remsen-Trumbull
- Loudonville-Muskingum-Dekalb
- Bogart-Chili-Jimtown
- Sebring-Fitchville
- Wayland-Orrville
- Mine Spoil

SCALE IN FEET

4400 0 4400

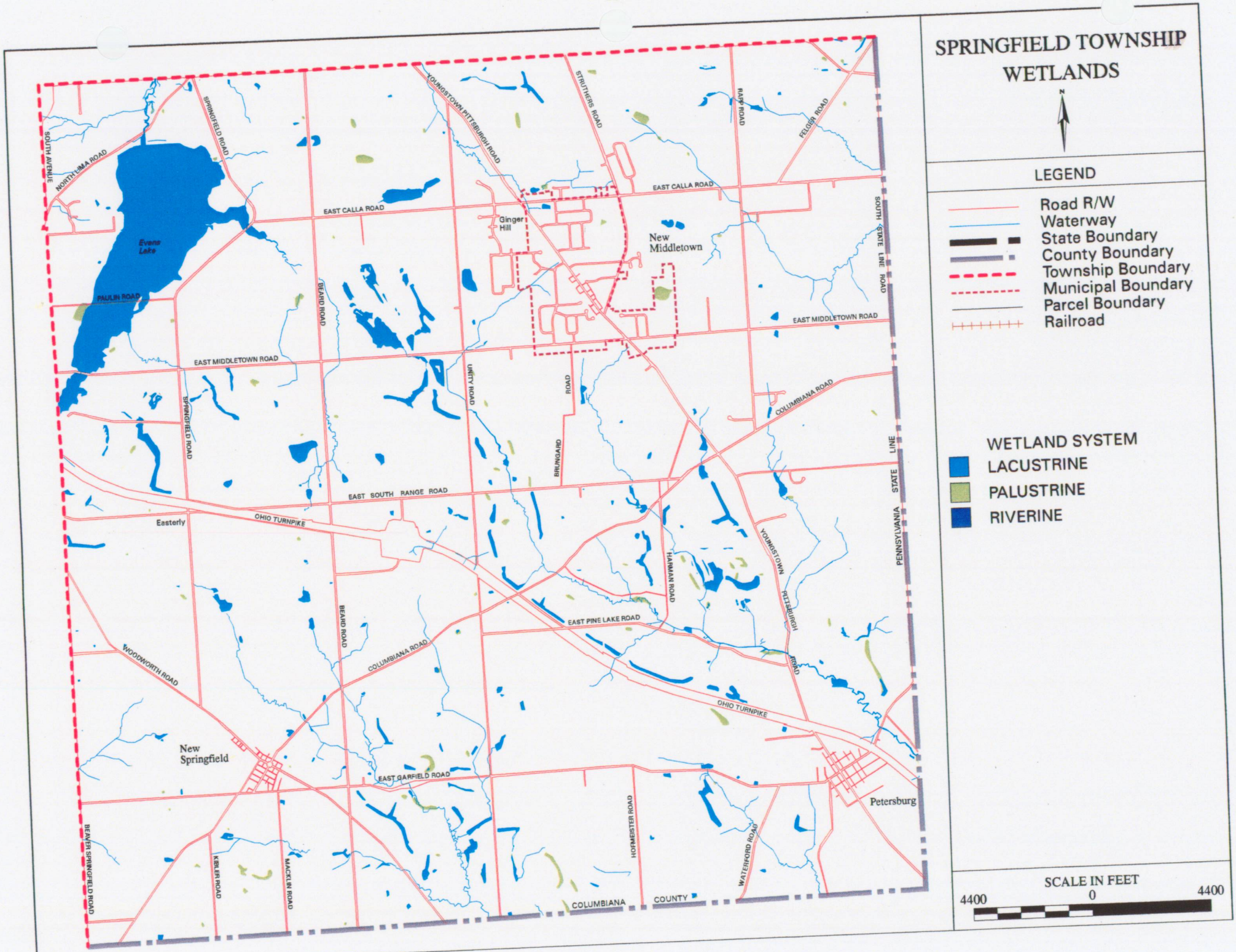
SPRINGFIELD TOWNSHIP
WETLANDS
N
LEGEND
Road R/W
Waterway
State Boundary
County Boundary
Township Boundary
Municipal Boundary
Parcel Boundary
Railroad
WETLAND SYSTEM
LACUSTRINE
PALUSTRINE
RIVERINE
SCALE IN FEET
4400
0
4400
Evans Lake
Ginger Hill
New Middletown
Easterly
New Springfield
Petersburg
SOUTH AVENUE
NORTH LIMA ROAD
SPRINGFIELD ROAD
YOUNGSTOWN PITTSBURGH ROAD
STRUTHERS ROAD
RAPP ROAD
FELGER ROAD
EAST CALLA ROAD
SOUTH STATE LINE ROAD
PAULIN ROAD
BEARD ROAD
EAST MIDDLETOWN ROAD
UNITY ROAD
BRUNGARD ROAD
COLUMBIANA ROAD
EAST SOUTH RANGE ROAD
OHIO TURNPIKE
PENNSYLVANIA STATE LINE
HARMAN ROAD
YOUNGSTOWN PITTSBURGH ROAD
EAST PINE LAKE ROAD
WOODWORTH ROAD
EAST GARFIELD ROAD
BEAVER SPRINGFIELD ROAD
KIBLER ROAD
MACKLIN ROAD
HOFMEISTER ROAD
WATERFORD ROAD
COLUMBIANA COUNTY