POLAND TOWNSHIP

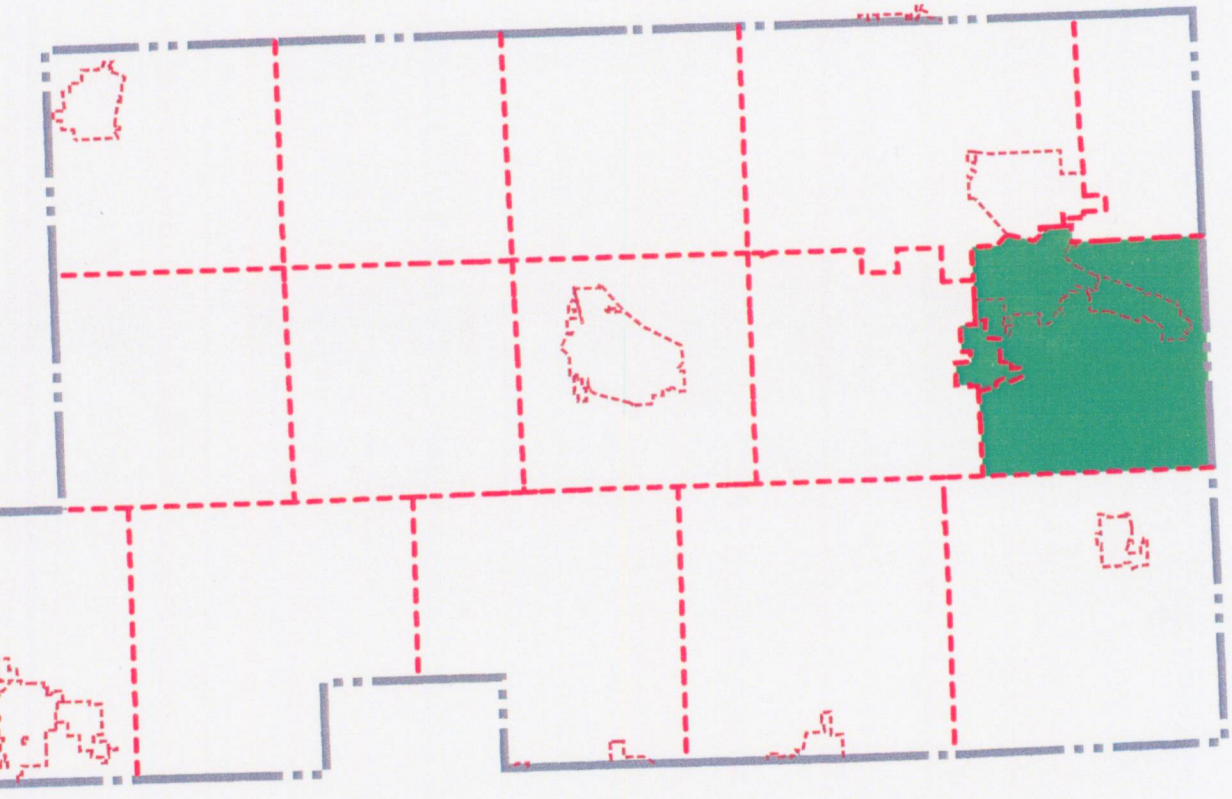

MAHONING COUNTY, OHIO
LAND USE PLAN

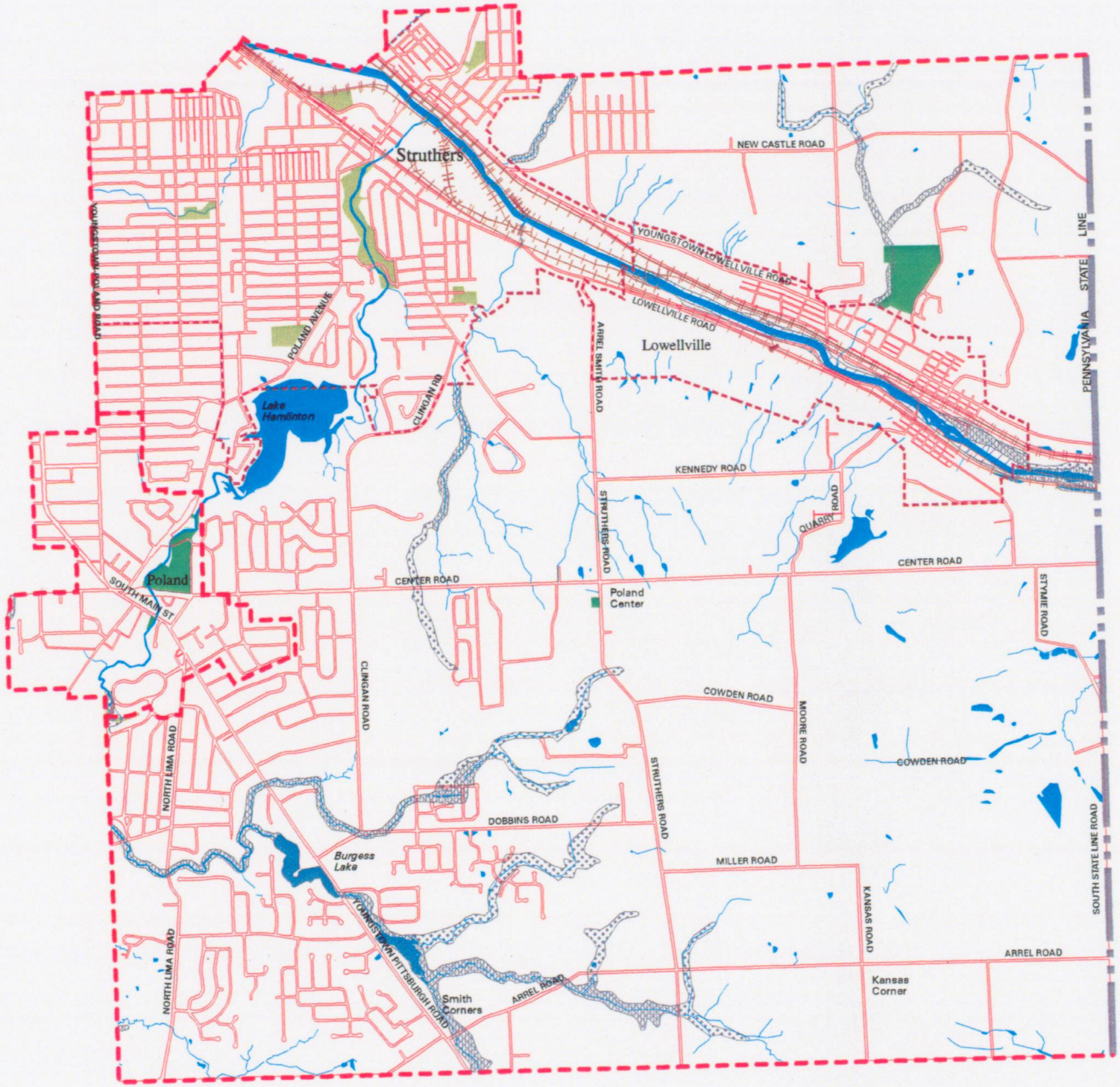

POLAND TOWNSHIP
FEMA

N

LEGEND

- Road R/W
- Waterway
- State Boundary
- County Boundary
- Township Boundary
- Municipal Boundary
- Parcel Boundary
- Railroad

BASE MAP KEY

- Lake/Pond
- Cemetery
- Park

FLOOD KEY

- 100-Year Flood Zone
- 500-Year Flood Zone
- Flood Way

SCALE IN FEET

4400 0 4400

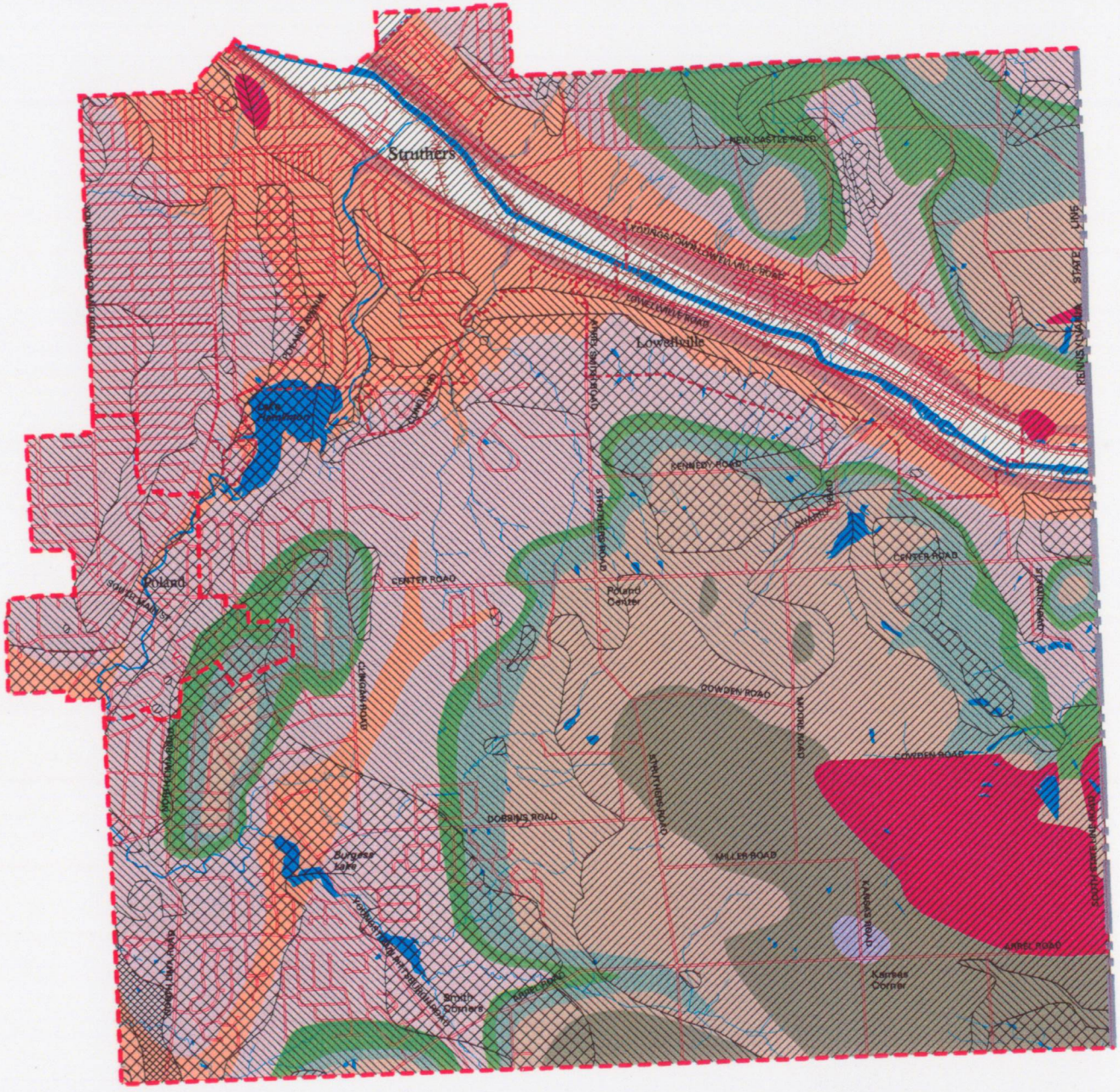

POLAND TOWNSHIP
GEOLOGIC FEATURES

N

LEGEND

- Road R/W
- Waterway
- State Boundary
- County Boundary
- Township Boundary
- Municipal Boundary
- Parcel Boundary
- Railroad

FORMATION

- Cuyahoga
- Sharon
- Connoquenessing
- Mercer
- Homewood
- Clarion
- Kittanning
- Lower Freeport
- Upper Freeport
- Mine Spoil

DRIFT THICKNESS

- 0'-25'
- 25'-50'
- 50'-100'
- 100'-150'
- 150'-200'
- 200'-250'
- 250'-300'

SCALE IN FEET

4400 0 4400

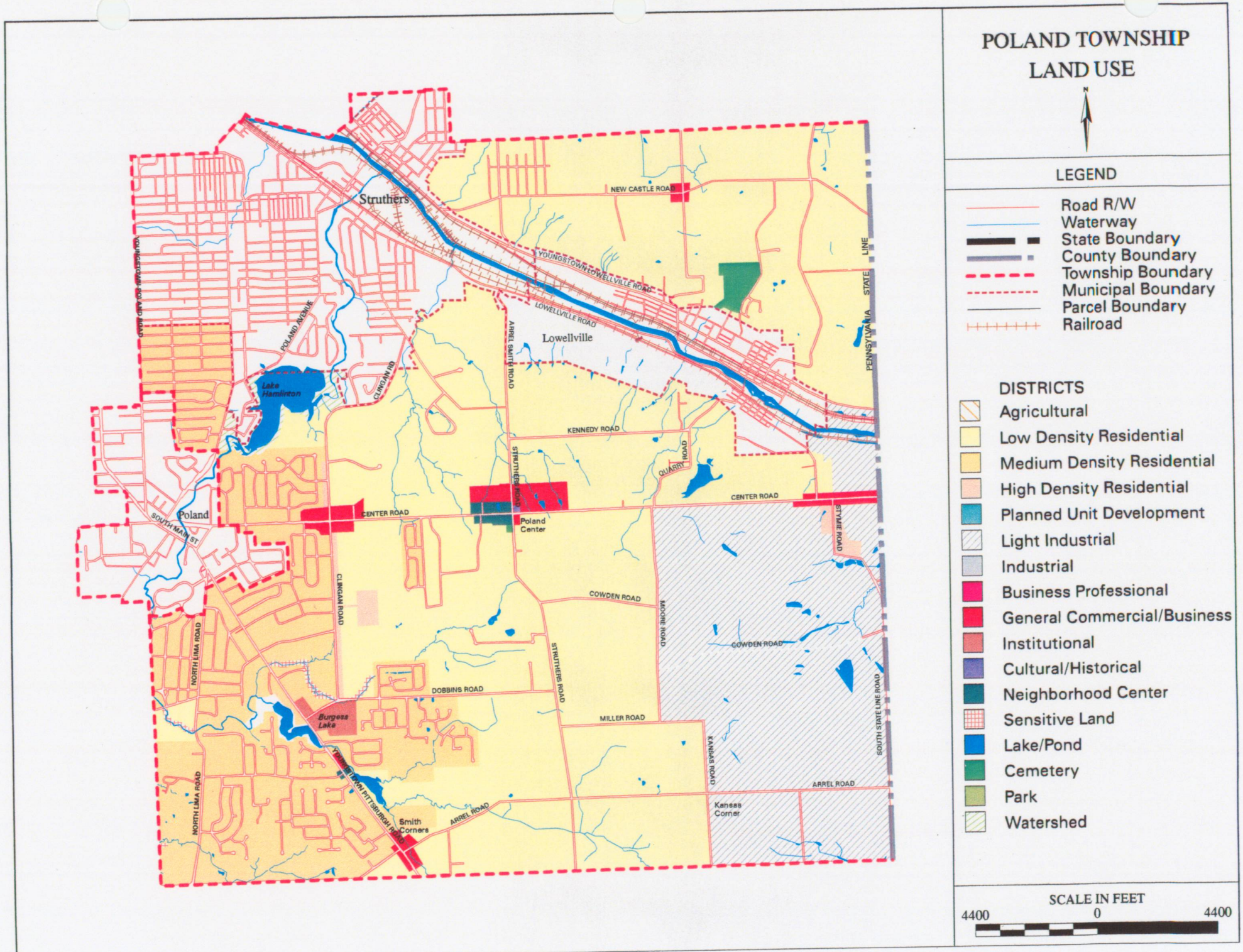
POLAND TOWNSHIP
LAND USE
N
LEGEND
Road R/W
Waterway
State Boundary
County Boundary
Township Boundary
Municipal Boundary
Parcel Boundary
Railroad
DISTRICTS
Agricultural
Low Density Residential
Medium Density Residential
High Density Residential
Planned Unit Development
Light Industrial
Industrial
Business Professional
General Commercial/Business
Institutional
Cultural/Historical
Neighborhood Center
Sensitive Land
Lake/Pond
Cemetery
Park
Watershed
SCALE IN FEET
4400
0
4400
Struthers
Lowellville
Poland
Poland Center
Smith Corners
Kansas Corner
Lake Hamlinton
Burgess Lake
NEW CASTLE ROAD
YOUNGSTOWN-LOWELLVILLE ROAD
LOWELLVILLE ROAD
KENNEDY ROAD
CENTER ROAD
COWDEN ROAD
DOBBINS ROAD
MILLER ROAD
ARREL ROAD
POLAND AVENUE
CLINGAN RD
ARREL SMITH ROAD
STRUTHERS ROAD
QUARRY ROAD
SOUTH MAIN ST
NORTH LIMA ROAD
CLINGAN ROAD
MOORE ROAD
KANSAS ROAD
STYMIE ROAD
SOUTH STATE LINE ROAD
PENNSYLVANIA STATE LINE

POLAND TOWNSHIP
2002 MARKET VALUE

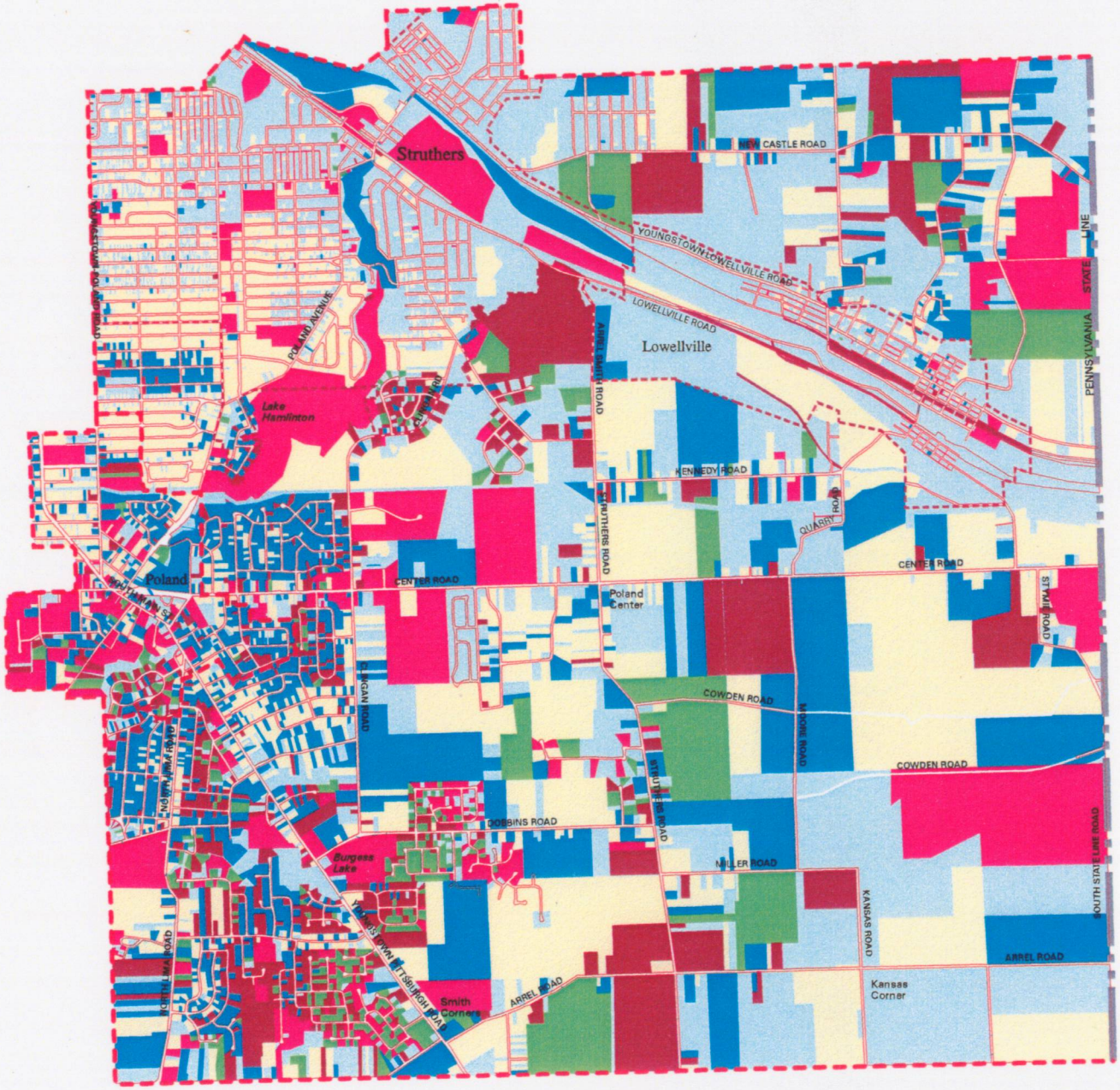

LEGEND

- Road R/W
- Waterway
- State Boundary
- County Boundary
- Township Boundary
- Municipal Boundary
- Parcel Boundary
- Railroad

MARKET VALUE

- $1,000 - $50,000
- $51,000 - $100,000
- $101,000 - $150,000
- $151,000 - $200,000
- $201,000 - $250,000
- $251,000 - +

SCALE IN FEET

4400 0 4400

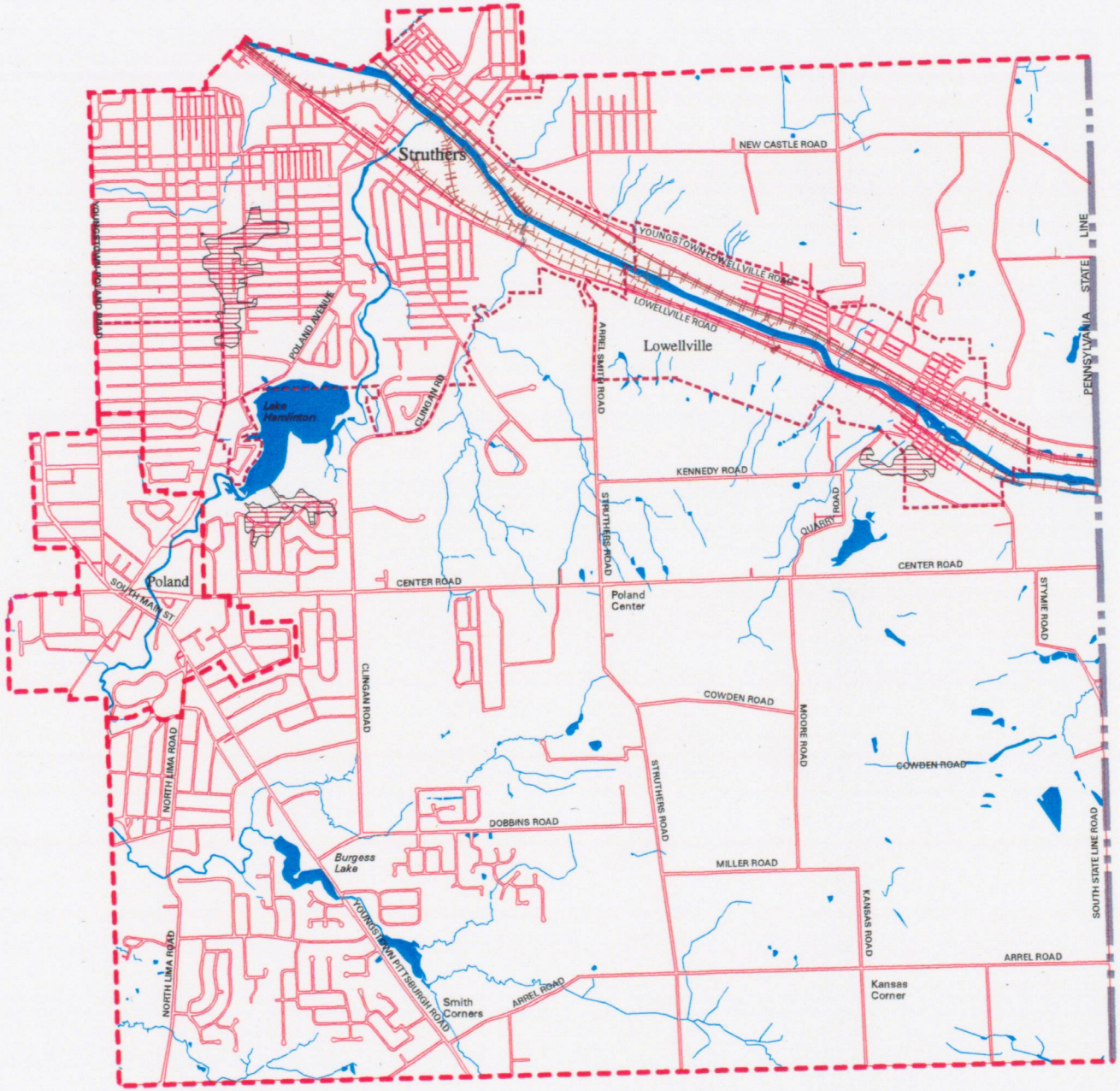

POLAND TOWNSHIP ABANDONED MINES

N

LEGEND

- Road R/W
- Waterway
- State Boundary
- County Boundary
- Township Boundary
- Municipal Boundary
- Parcel Boundary
- Railroad

MINE KEY

- Underground Mine

SCALE IN FEET

4400 0 4400

POLAND TOWNSHIP PARCEL MAP

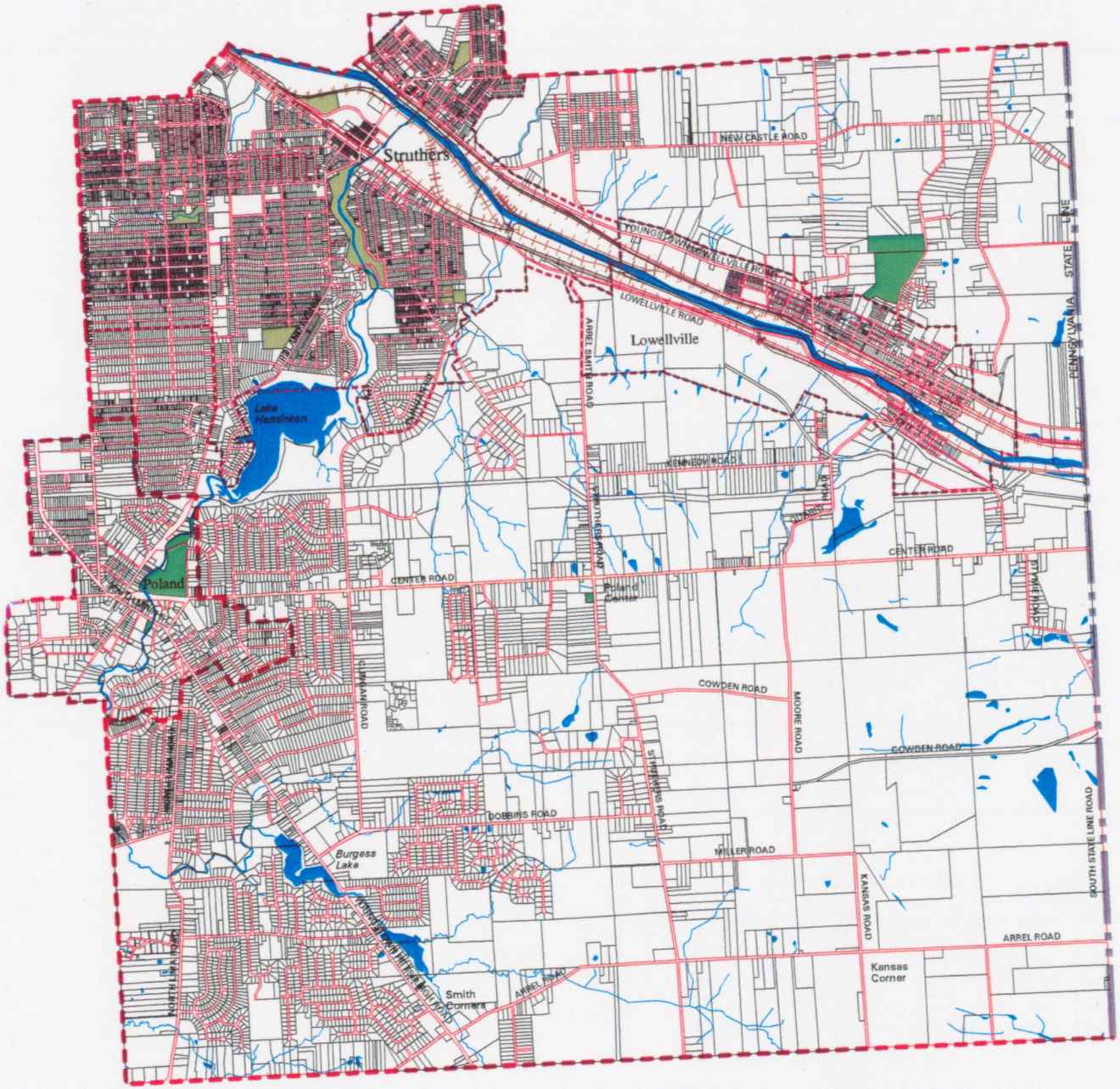

LEGEND

- Road R/W
- Waterway
- State Boundary
- County Boundary
- Township Boundary
- Municipal Boundary
- Parcel Boundary
- Railroad

BASE MAP KEY

- Lake/Pond
- Cemetery
- Park

SCALE IN FEET

4400 0 4400

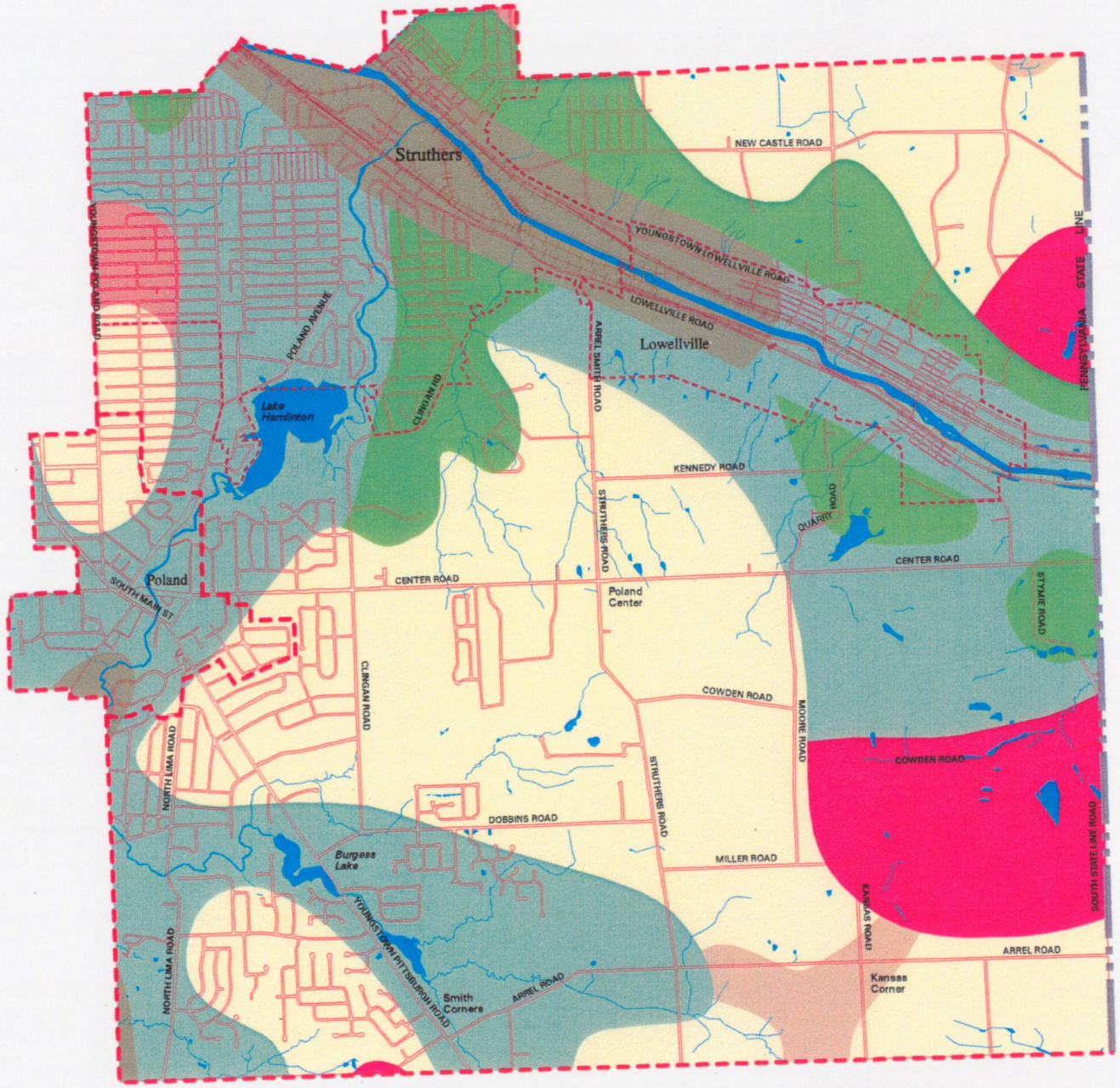

POLAND TOWNSHIP
GENERAL SOILS

N

LEGEND

- Road R/W
- Waterway
- State Boundary
- County Boundary
- Township Boundary
- Municipal Boundary
- Parcel Boundary
- Railroad

SOIL ASSOCIATION

- Canfield-Ravenna-Wooster
- Rittman-Wadsworth-Frenchtown
- Mahoning-Ellsworth-Trumbull
- Geeburg-Remsen-Trumbull
- Loudonville-Muskingum-Dekalb
- Bogart-Chili-Jimtown
- Sebring-Fitchville
- Wayland-Orrville
- Mine Spoil

SCALE IN FEET

4400 0 4400

POLAND TOWNSHIP WETLANDS

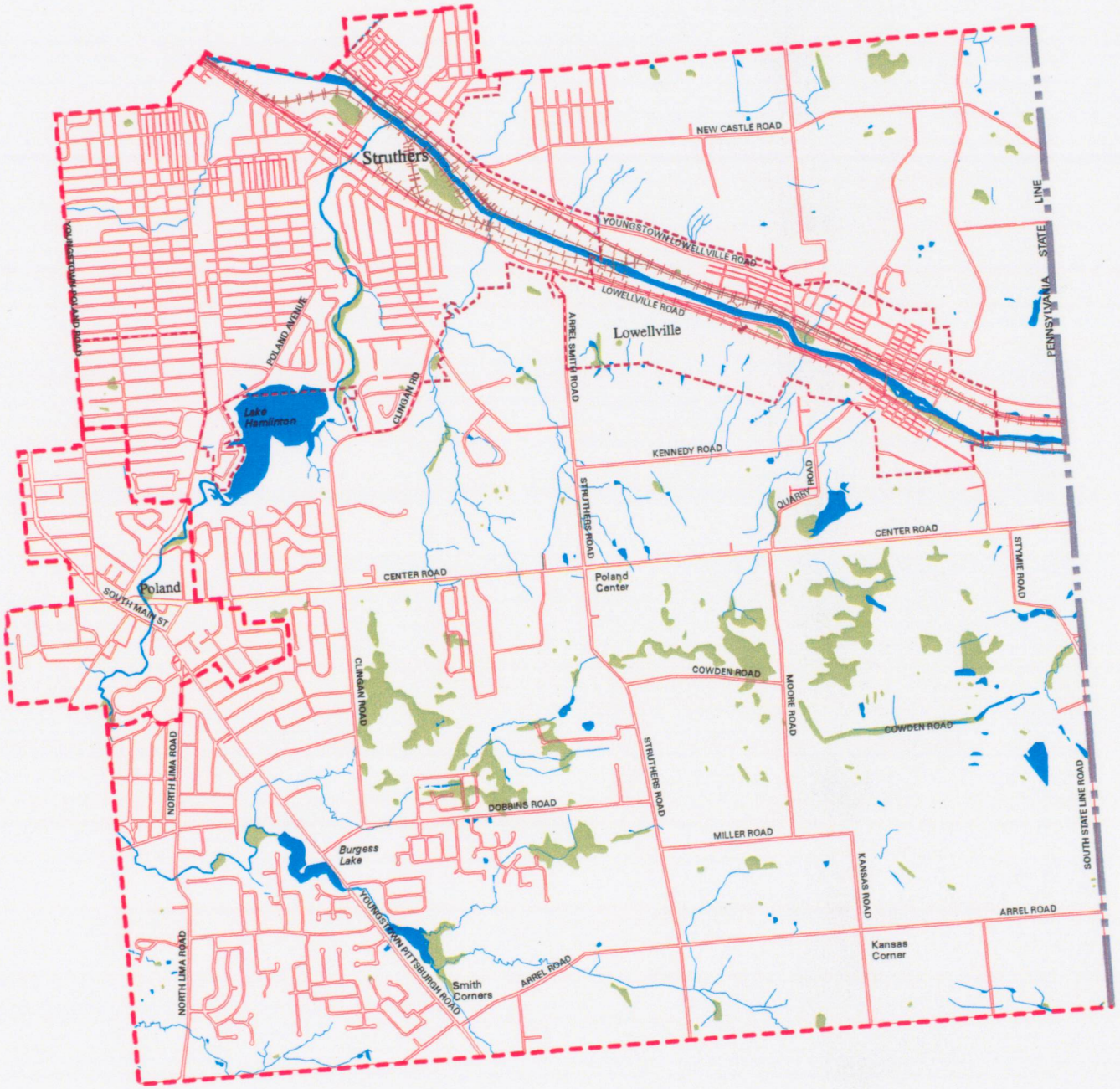

LEGEND

- Road R/W
- Waterway
- State Boundary
- County Boundary
- Township Boundary
- Municipal Boundary
- Parcel Boundary
- Railroad

WETLAND SYSTEM

- LACUSTRINE
- PALUSTRINE
- RIVERINE

SCALE IN FEET

4400 0 4400