GOSHEN TOWNSHIP

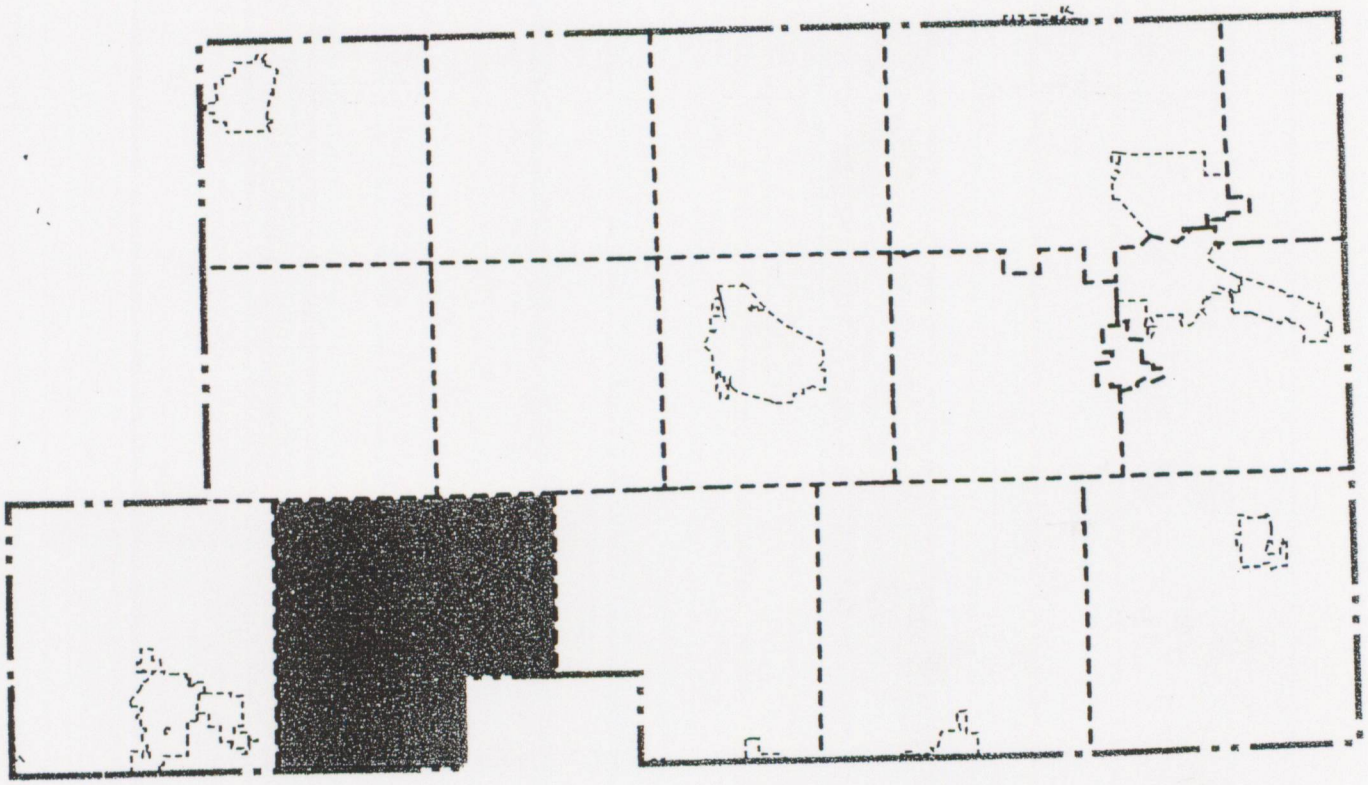

MAHONING COUNTY, OHIO

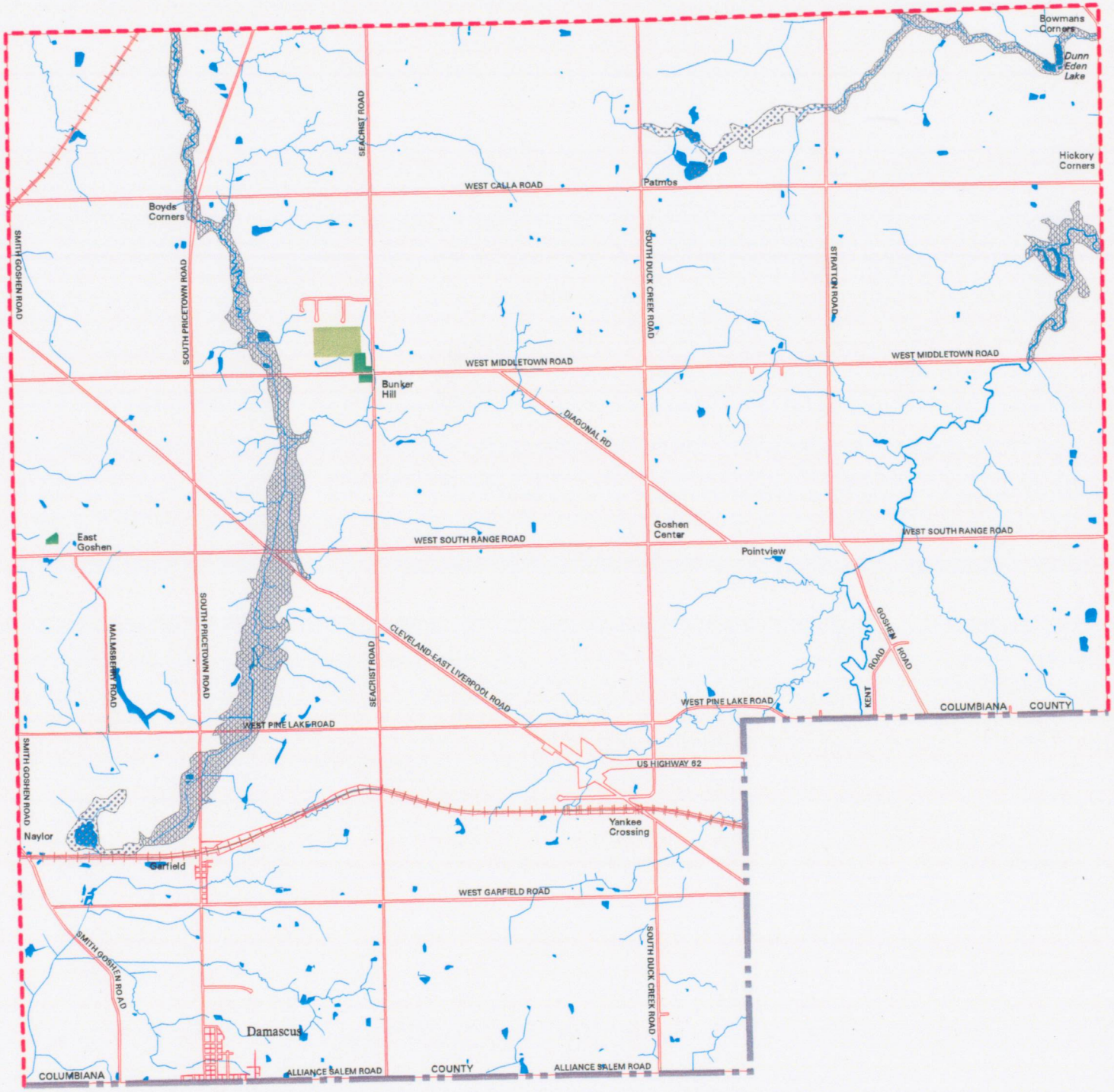

GOSHEN TOWNSHIP
FEMA

N

LEGEND

- Road R/W
- Waterway
- State Boundary
- County Boundary
- Township Boundary
- Municipal Boundary
- Parcel Boundary
- Railroad

BASE MAP KEY

- Lake/Pond
- Cemetery
- Park

FLOOD KEY

- 100-Year Flood Zone
- 500-Year Flood Zone
- Flood Way

SCALE IN FEET

4400 0 4400

GOSHEN TOWNSHIP GEOLOGIC FEATURES

N

LEGEND

- Road R/W
- Waterway
- State Boundary
- County Boundary
- Township Boundary
- Municipal Boundary
- Parcel Boundary
- Railroad

FORMATION

- Cuyahoga
- Sharon
- Connoquenessing
- Mercer
- Homewood
- Clarion
- Kittanning
- Lower Freeport
- Upper Freeport
- Mine Spoil

DRIFT THICKNESS

- 0'-25'
- 25'-50'
- 50'-100'
- 100'-150'
- 150'-200'
- 200'-250'
- 250'-300'

SCALE IN FEET

4400 0 4400

GOSHEN TOWNSHIP
2002 MARKET VALUE



LEGEND

- Road R/W
- Waterway
- State Boundary
- County Boundary
- Township Boundary
- Municipal Boundary
- Parcel Boundary
- Railroad

MARKET VALUE

- $1,000 - $50,000
- $51,000 - $100,000
- $101,000 - $150,000
- $151,000 - $200,000
- $201,000 - $250,000
- $251,000 - +

SCALE IN FEET

4400 0 4400

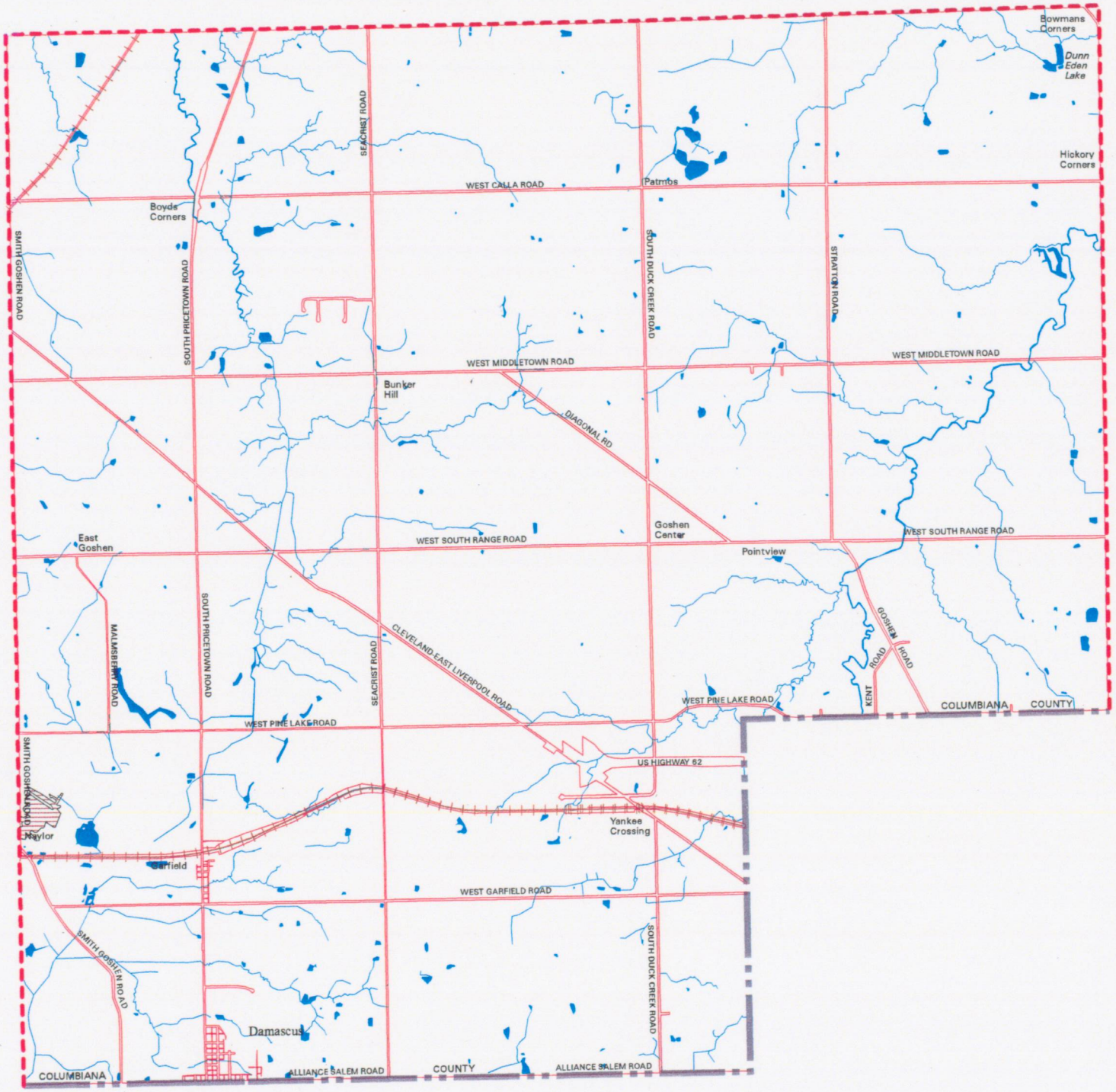

GOSHEN TOWNSHIP ABANDONED MINES

N

LEGEND

- Road R/W
- Waterway
- State Boundary
- County Boundary
- Township Boundary
- Municipal Boundary
- Parcel Boundary
- Railroad

MINE KEY

- Underground Mine

SCALE IN FEET

4400 0 4400

GOSHEN TOWNSHIP PARCEL MAP

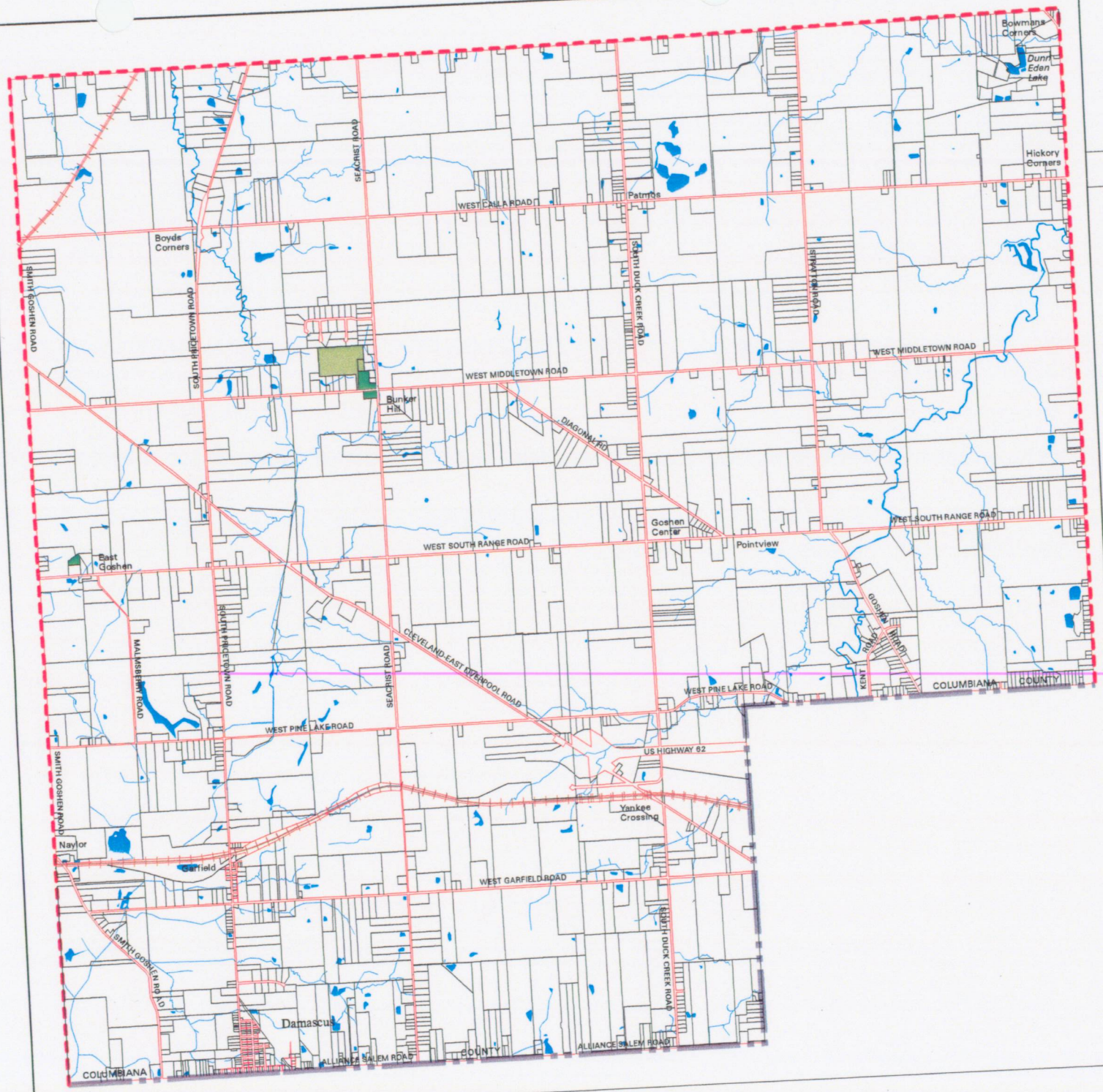

LEGEND

- Road R/W
- Waterway
- State Boundary
- County Boundary
- Township Boundary
- Municipal Boundary
- Parcel Boundary
- Railroad

BASE MAP KEY

- Lake/Pond
- Cemetery
- Park

SCALE IN FEET

4400 0 4400

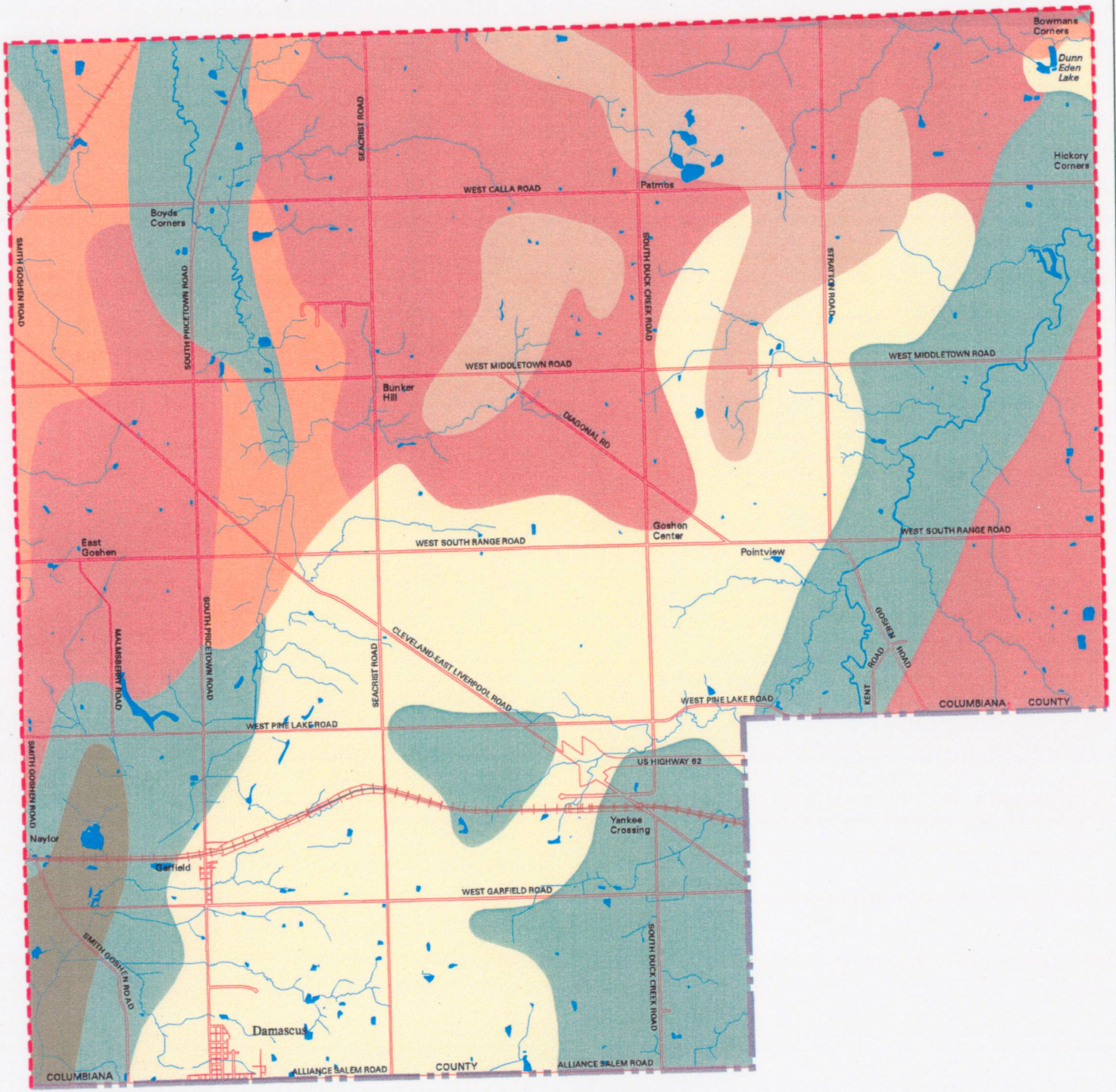

GOSHEN TOWNSHIP GENERAL SOILS

N

LEGEND

- Road R/W
- Waterway
- State Boundary
- County Boundary
- Township Boundary
- Municipal Boundary
- Parcel Boundary
- Railroad

SOIL ASSOCIATION

- Canfield-Ravenna-Wooster
- Rittman-Wadsworth-Frenchtown
- Mahoning-Ellsworth-Trumbull
- Geeburg-Remsen-Trumbull
- Loudonville-Muskingum-Dekalb
- Bogart-Chili-Jimtown
- Sebring-Fitchville
- Wayland-Orrville
- Mine Spoil

SCALE IN FEET

4400 0 4400

GOSHEN TOWNSHIP WETLANDS

N

LEGEND

- Road R/W
- Waterway
- State Boundary
- County Boundary
- Township Boundary
- Municipal Boundary
- Parcel Boundary
- Railroad

WETLAND SYSTEM

- LACUSTRINE
- PALUSTRINE
- RIVERINE

SCALE IN FEET

4400 0 4400