AUSTINTOWN TOWNSHIP

MAHONING COUNTY, OHIO
LAND USE PLAN

AUSTINTOWN TOWNSHIP
FEMA

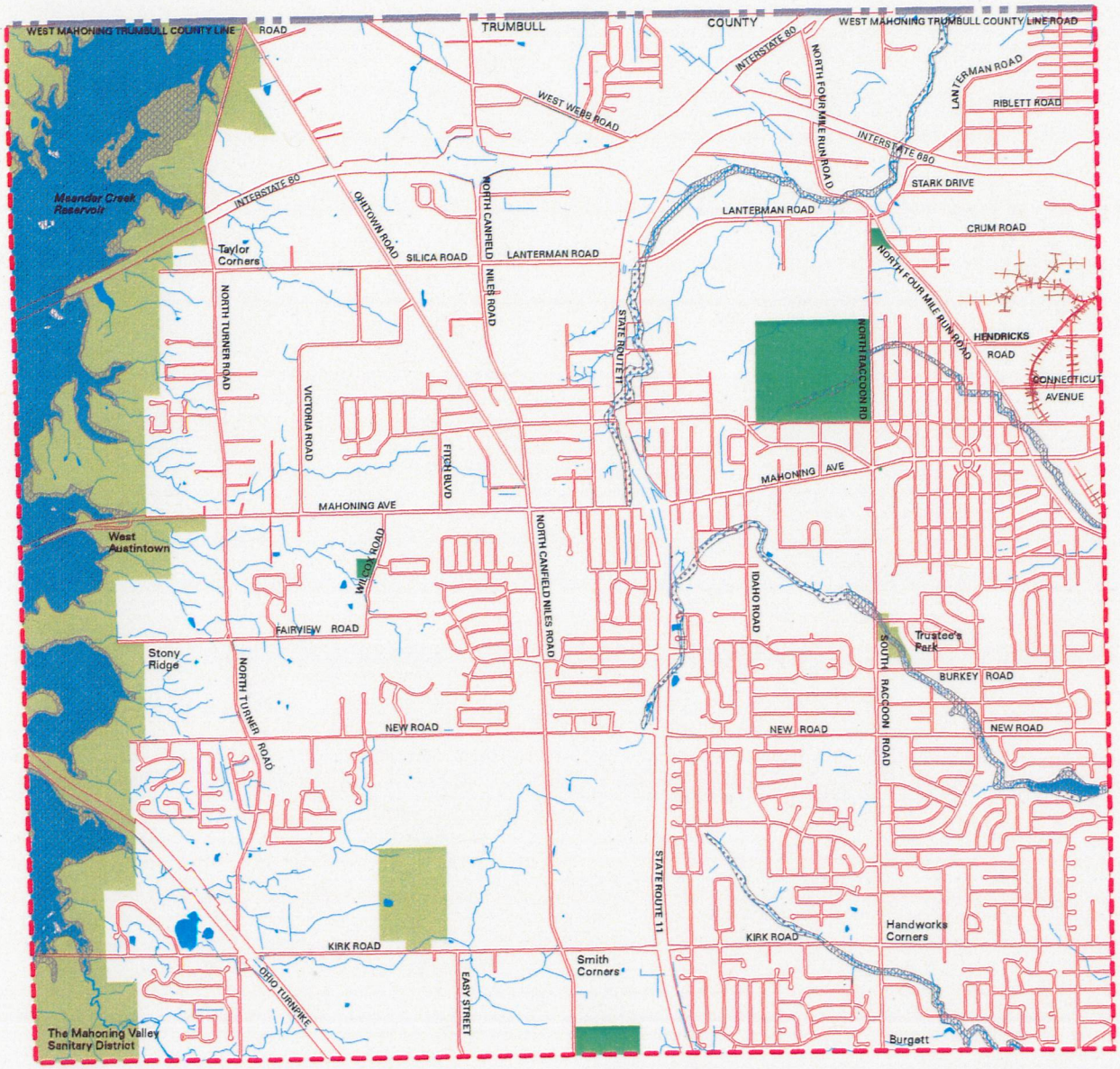

LEGEND

- Road R/W
- Waterway
- State Boundary
- County Boundary
- Township Boundary
- Municipal Boundary
- Parcel Boundary
- Railroad

BASE MAP KEY

- Lake/Pond
- Cemetery
- Park

FLOOD KEY

- 100-Year Flood Zone
- 500-Year Flood Zone
- Flood Way

SCALE IN FEET

4400 0 4400

AUSTINTOWN TOWNSHIP GEOLOGIC FEATURES

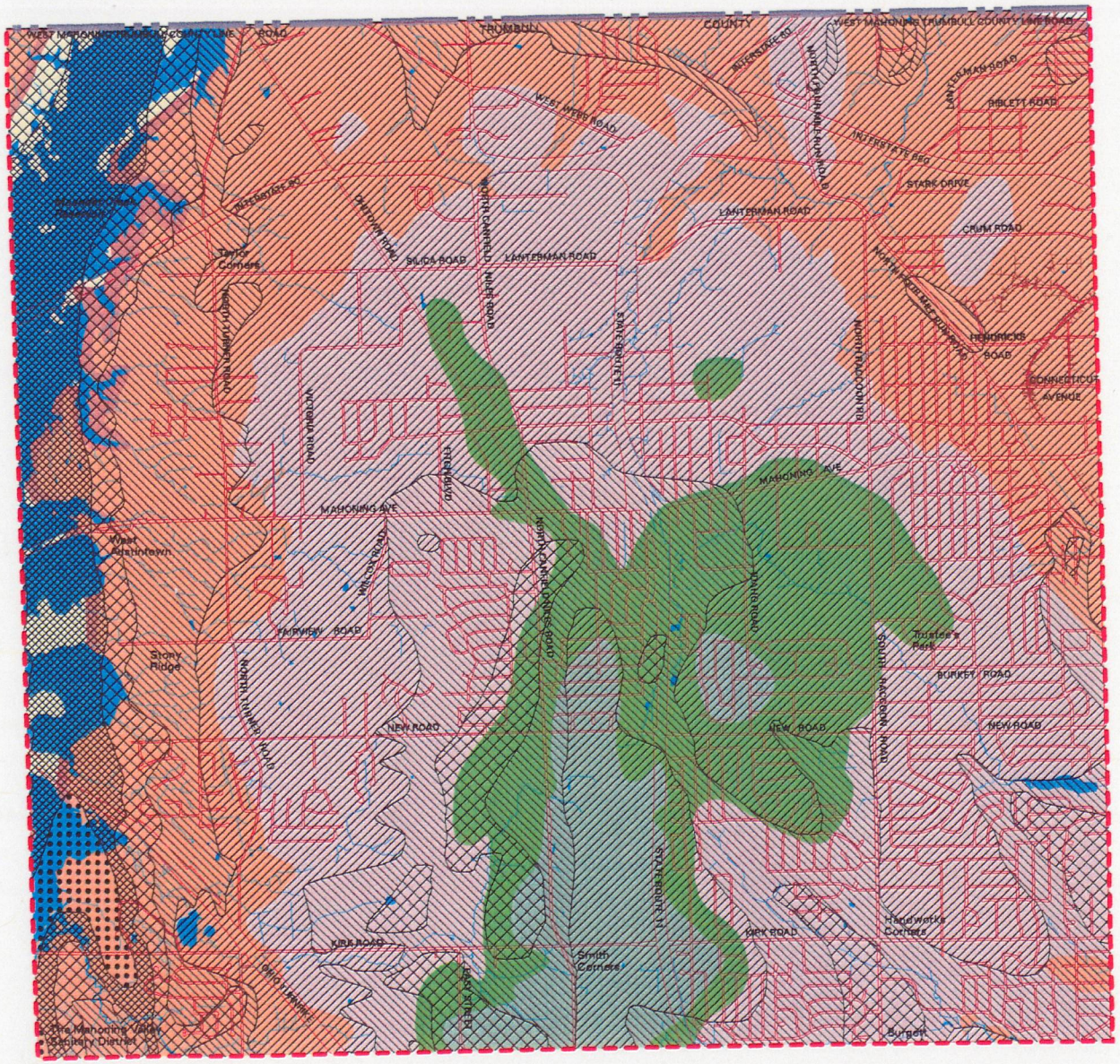

LEGEND

- Road R/W
- Waterway
- State Boundary
- County Boundary
- Township Boundary
- Municipal Boundary
- Parcel Boundary
- Railroad

FORMATION

- Cuyahoga
- Sharon
- Connoquenessing
- Mercer
- Homewood
- Clarion
- Kittanning
- Lower Freeport
- Upper Freeport
- Mine Spoil

DRIFT THICKNESS

- 0'-25'
- 25'-50'
- 50'-100'
- 100'-150'
- 150'-200'
- 200'-250'
- 250'-300'

SCALE IN FEET

4400 0 4400

AUSTINTOWN TOWNSHIP LAND USE

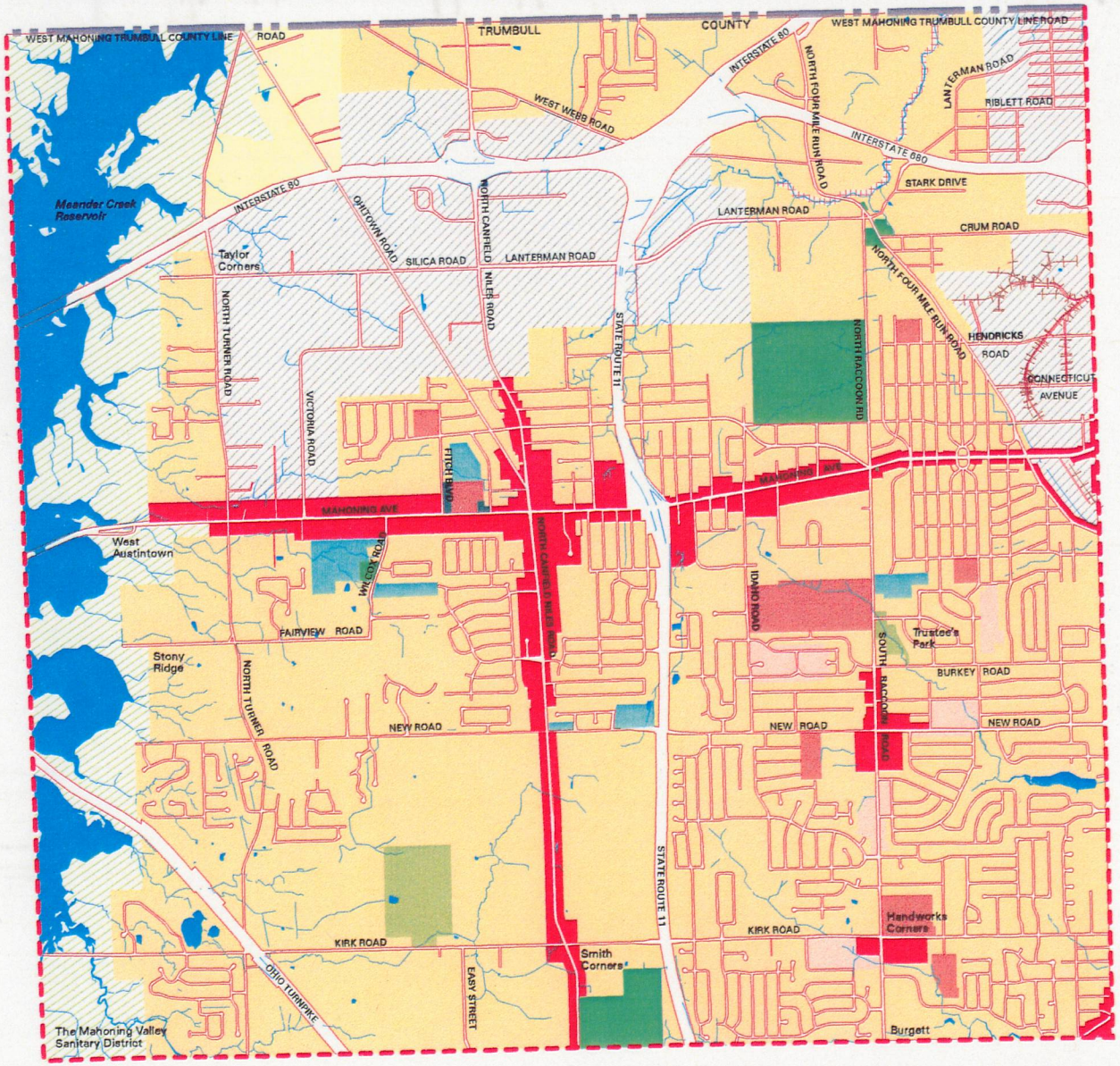

LEGEND

- Road R/W
- Waterway
- State Boundary
- County Boundary
- Township Boundary
- Municipal Boundary
- Parcel Boundary
- Railroad

DISTRICTS

- Agricultural
- Low Density Residential
- Medium Density Residential
- High Density Residential
- Planned Unit Development
- Light Industrial
- Industrial
- Business Professional
- General Commercial/Business
- Institutional
- Cultural/Historical
- Neighborhood Center
- Sensitive Land
- Lake/Pond
- Cemetery
- Park
- Watershed

SCALE IN FEET

4400 0 4400

AUSTINTOWN TOWNSHIP
2002 MARKET VALUE

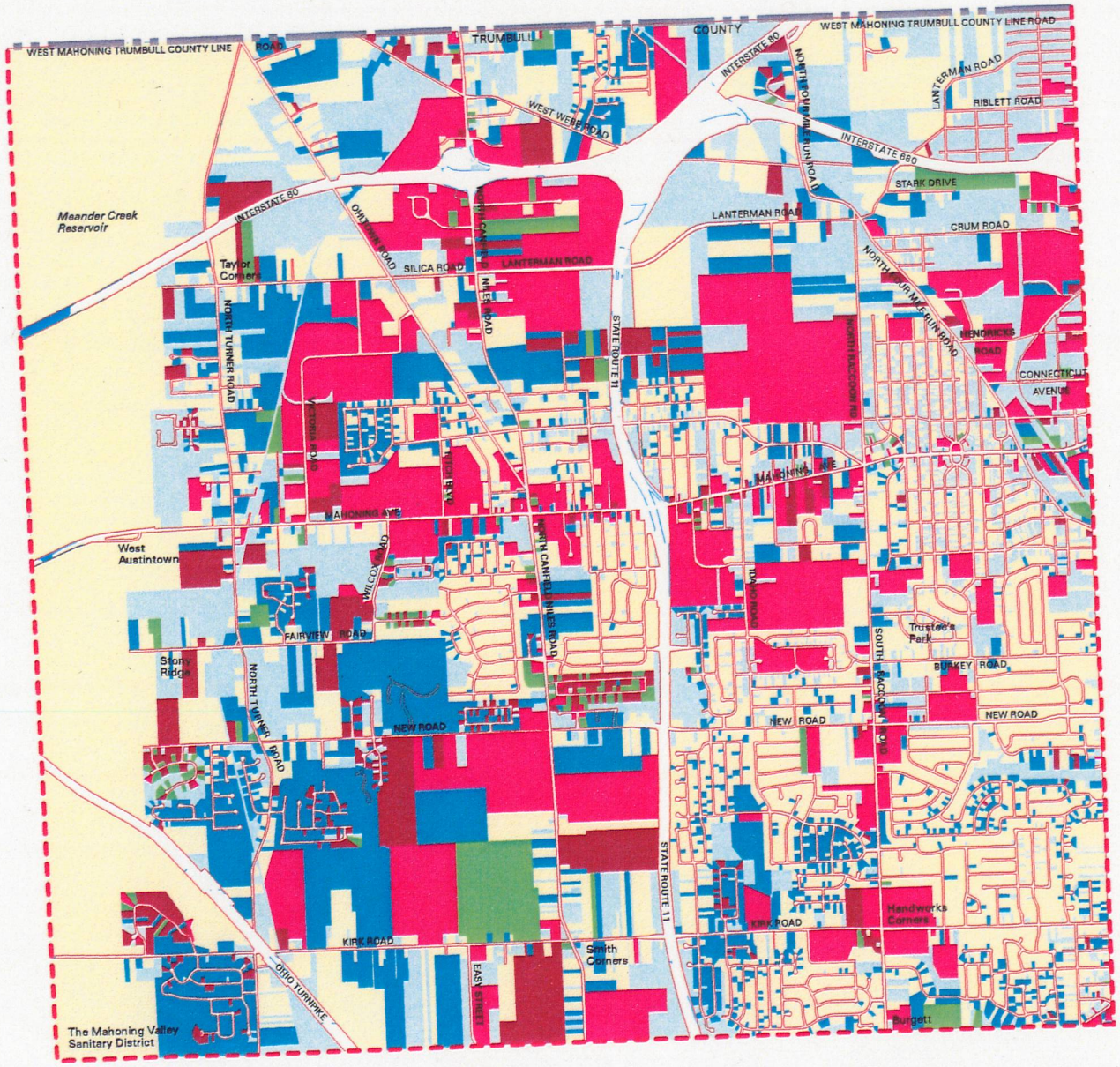

LEGEND

- Road R/W
- Waterway
- State Boundary
- County Boundary
- Township Boundary
- Municipal Boundary
- Parcel Boundary
- Railroad

MARKET VALUE

- $1,000 -$50,000
- $51,000 - $100,000
- $101,000 - $150,000
- $151,000 - $200,000
- $201,000 - $250,000
- $251,000 - +

SCALE IN FEET

4400 0 4400

AUSTINTOWN TOWNSHIP ABANDONED MINES

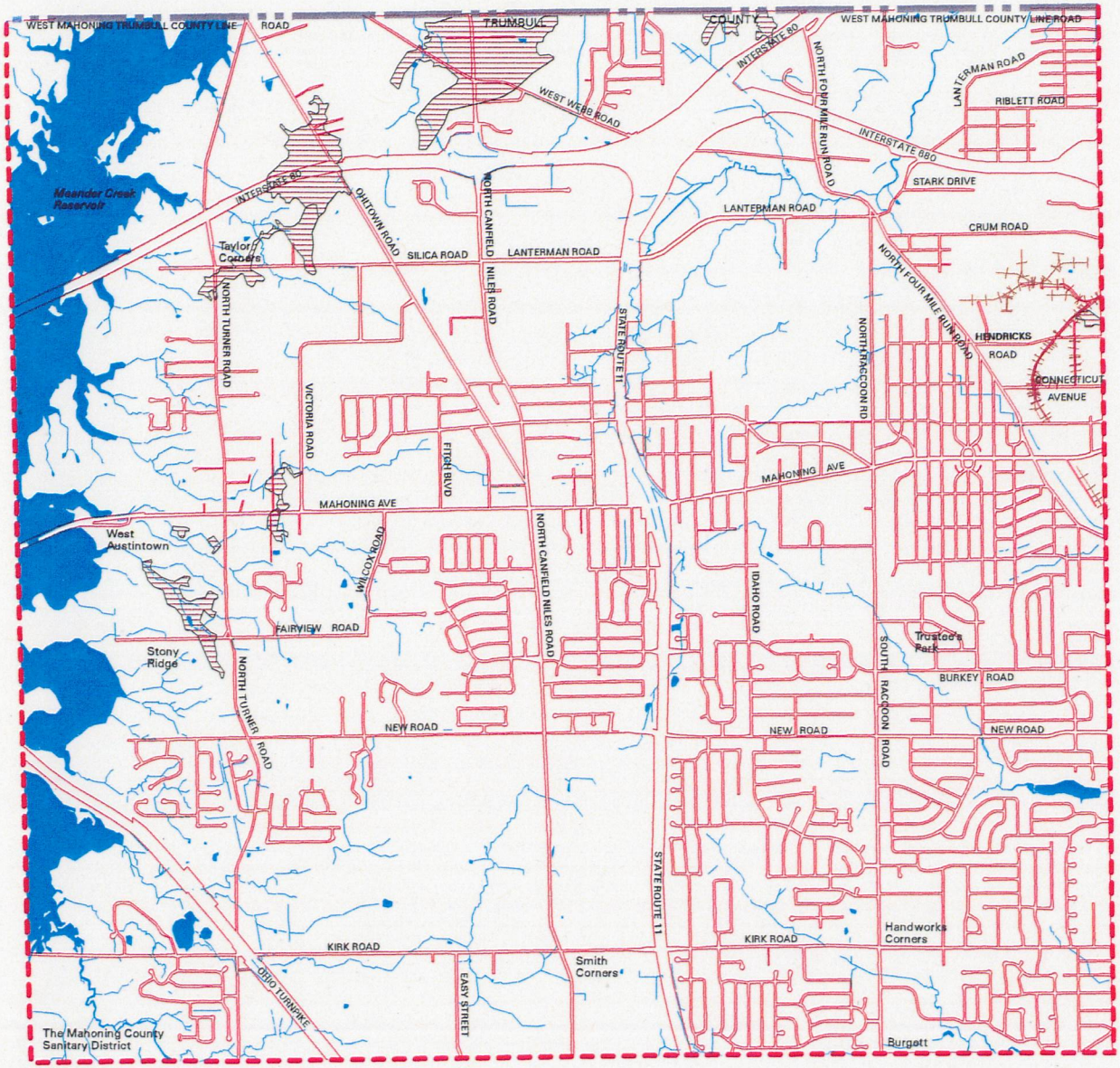

LEGEND

- Road R/W
- Waterway
- State Boundary
- County Boundary
- Township Boundary
- Municipal Boundary
- Parcel Boundary
- Railroad

MINE KEY

- Underground Mine

SCALE IN FEET

4400 0 4400

AUSTINTOWN TOWNSHIP PARCEL MAP

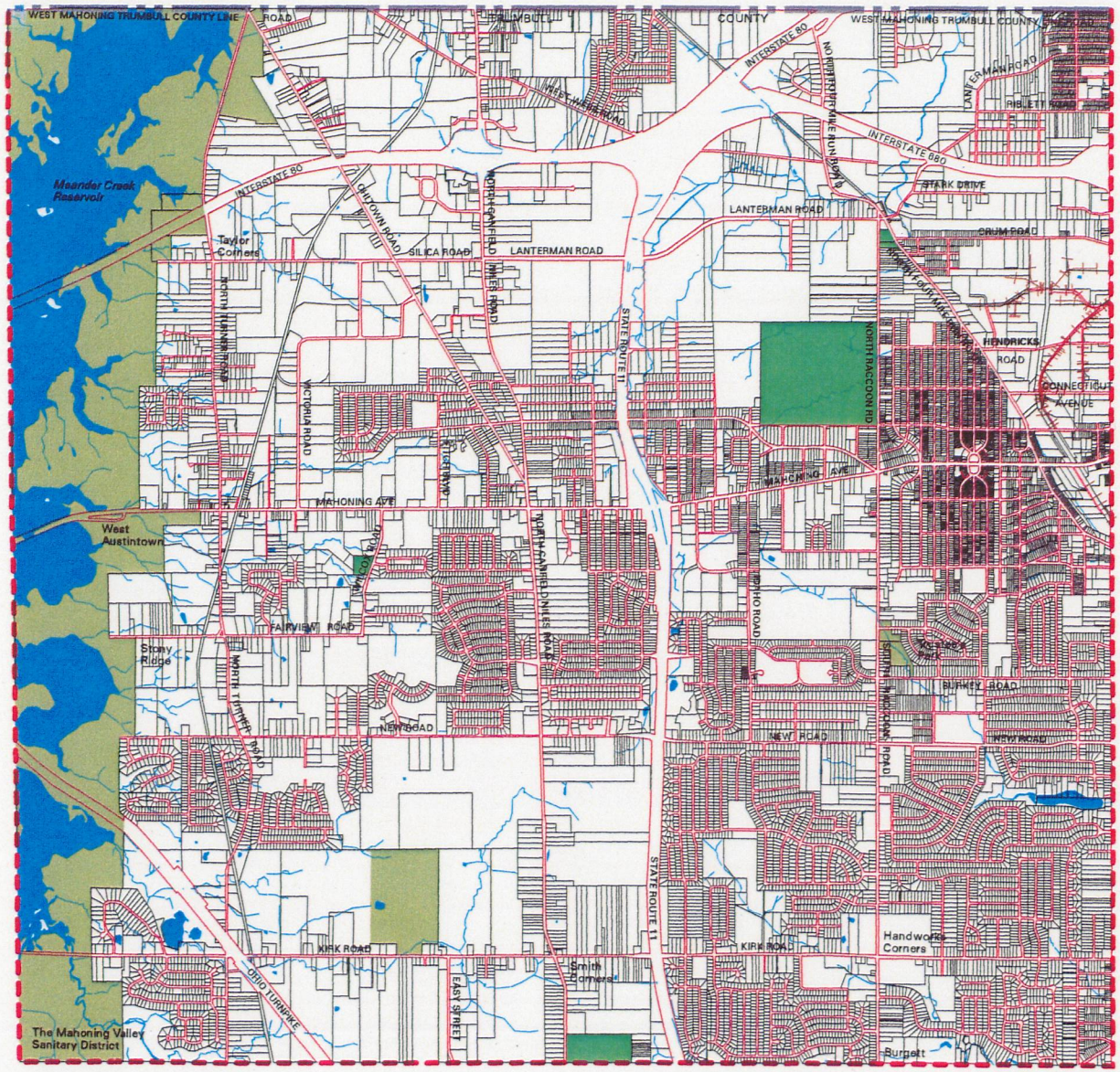

LEGEND

- Road R/W
- Waterway
- State Boundary
- County Boundary
- Township Boundary
- Municipal Boundary
- Parcel Boundary
- Railroad

BASE MAP KEY

- Lake/Pond
- Cemetery
- Park

SCALE IN FEET

4400 0 4400

AUSTINTOWN TOWNSHIP GENERAL SOILS

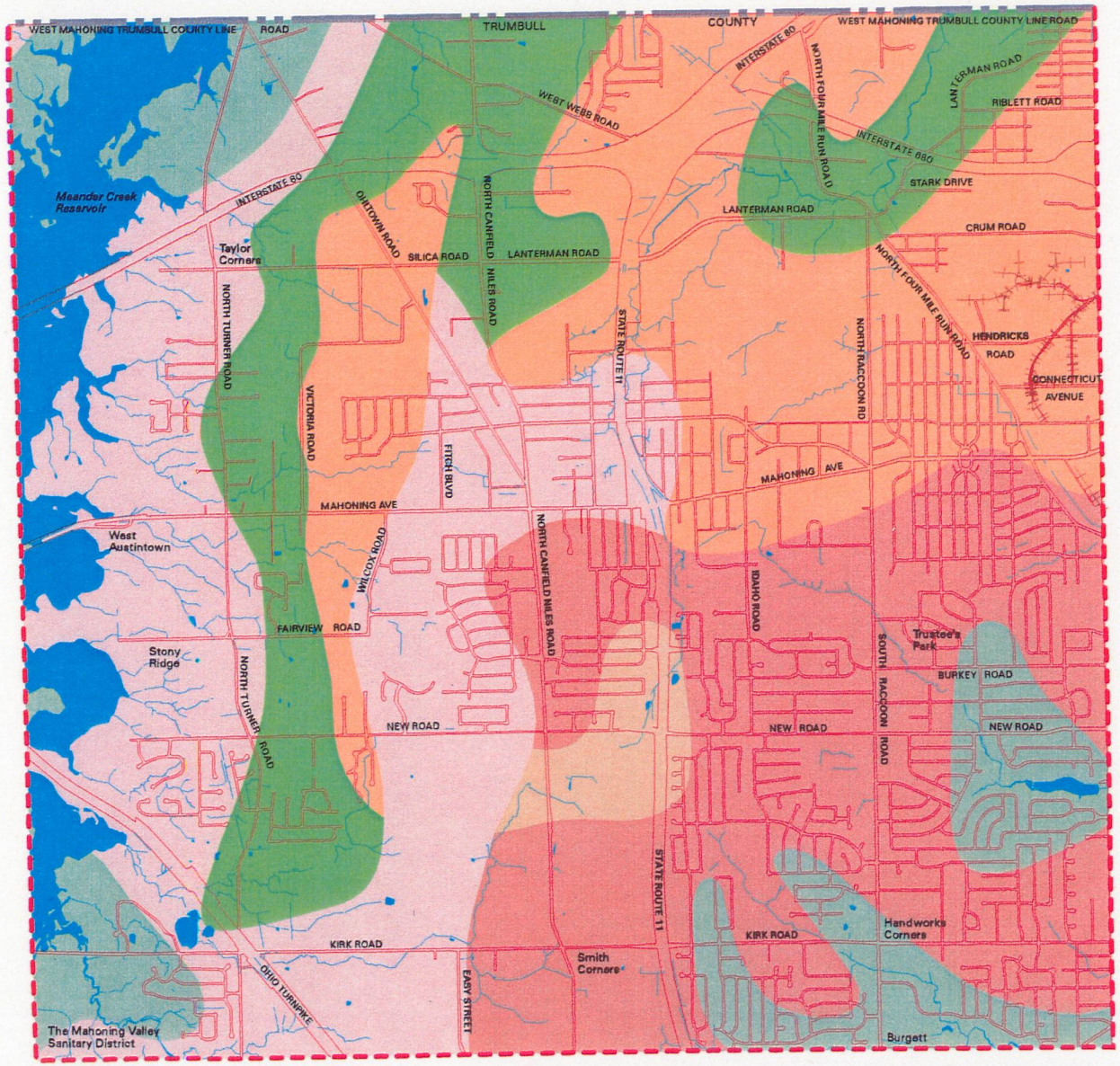

LEGEND

- Road R/W
- Waterway
- State Boundary
- County Boundary
- Township Boundary
- Municipal Boundary
- Parcel Boundary
- Railroad

SOIL ASSOCIATION

- Canfield-Ravenna-Wooster
- Rittman-Wadsworth-Frenchtown
- Mahoning-Ellsworth-Trumbull
- Geeburg-Remsen-Trumbull
- Loudonville-Muskingum-Dekalb
- Bogart-Chili-Jimtown
- Sebring-Fitchville
- Wayland-Orrville
- Mine Spoil

SCALE IN FEET

4400 0 4400

AUSTINTOWN TOWNSHIP WETLANDS

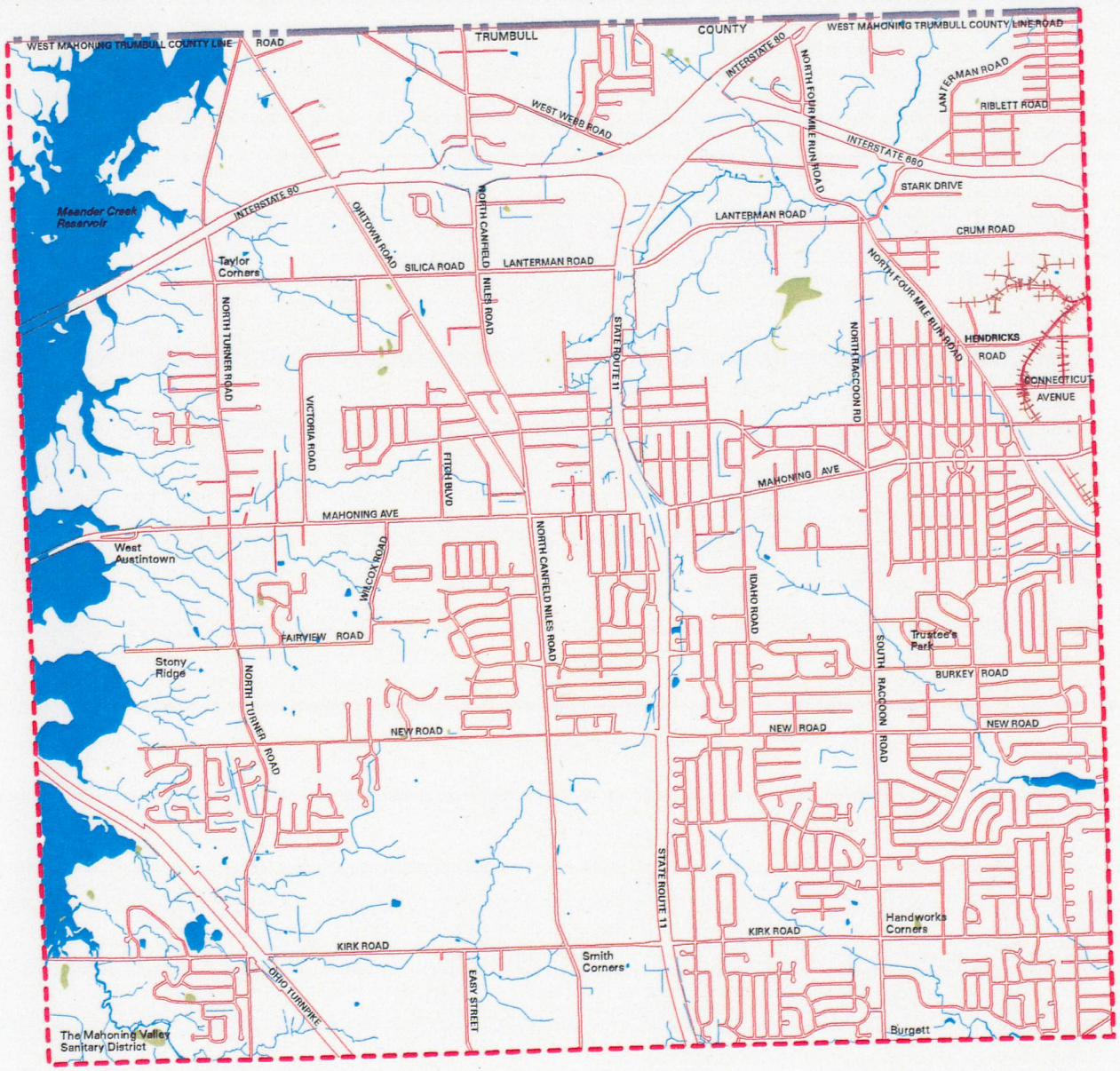

N

LEGEND

- Road R/W
- Waterway
- State Boundary
- County Boundary
- Township Boundary
- Municipal Boundary
- Parcel Boundary
- Railroad

WETLAND SYSTEM

- LACUSTRINE
- PALUSTRINE
- RIVERINE

SCALE IN FEET

4400 0 4400